



Proposal / Contract for Underground Utilities Locating Services

Client **Jim Garrett**
Donaldson, Garrett & Assoc., Inc.
4875 Riverside Drive, Suite 102

August 16, 2015

Site Location and Description

275 Clinton Street in Macon, GA 31217

Said site is more accurately depicted on the attached exhibit.

Services to be completed

UtiliSurvey, LLC, will provide the following services related to the subject site:

Physical Markings - Paint and/or flags will be placed on the ground directly above all traceable underground utilities within the specified area. Each utility will be marked with a specific color. Underground utilities will be located utilizing radio frequency techniques. This technique is capable of locating metallic utilities and other utilities with tracer wires. Non-metallic utilities and utilities without tracer wires will not be physically marked on the ground. Utilities not located utilizing this technique may exist, but not be marked, and may be disturbed upon excavation. Also, we will not locate underground storage tanks, irrigation systems, traffic control wires and cables as well as sewer and storm drain lines .

Site Sketch - A detailed sketch of the subject site will be provided in electronic format. Said sketch will detail the approximate locations of all underground utilities, along with the size and type of water and gas main lines. This sketch may be added to an existing drawing of the site, or to an aerial photograph of the site. Notes will be placed on the sketch indicating possible existence of underground utilities and improvements that were not marked on the ground.

Utility Owner Information - The owner of each respective utility affecting the subject site will be determined and documented, including names and phone numbers. The sources of this information will be from the GA-UPC Design Ticket. This information will be assimilated and delivered electronically in a .pdf format. Any other types of information, such as maps or other documents will be delivered in .pdf format as well.

Limitations - UtiliSurvey, LLC, will expend reasonable efforts to determine the actual location of all existing underground utilities within the project area. It is expressly understood by both parties that utilities may exist within the subject area, but not be marked or located, especially if no above ground evidence of the utility exists. We locate underground utilities solely as an accommodation and our markings/locates shall not be used for excavation. We accept no liability for ANY underground utilities that are not locate or marked by us.

Project Fee and Payment Schedule

Our estimate of time required to complete this project unless inclement weather or other unforeseen circumstances delays our work is	6 business days
--	------------------------

Our lump sum fee to provide the services as outlined above is:	
--	--

All submitted invoices are to be paid upon receipt. It is EXPRESSLY understood that UtiliSurvey, LLC., will be paid upon completion of our work, and there are no contingencies for payment once our services are satisfactory completed. Invoices over 30 days old will be considered past due and will be charged 1 ½ % per month interest until paid. Any and all costs incurred to collect past due accounts will be the sole responsibility of the client.

Proposal Authorization and Acceptance

I, the undersigned, authorize UtiliSurvey, LLC, to proceed with the services as outlined in this proposal / contract. I certify that the company I represent to solicit and authorize the services as outlined herein authorizes me, and I agree to all the terms as set forth in this contract

8/16/2015

Hans J. Wonneberger (Civil Engineer)

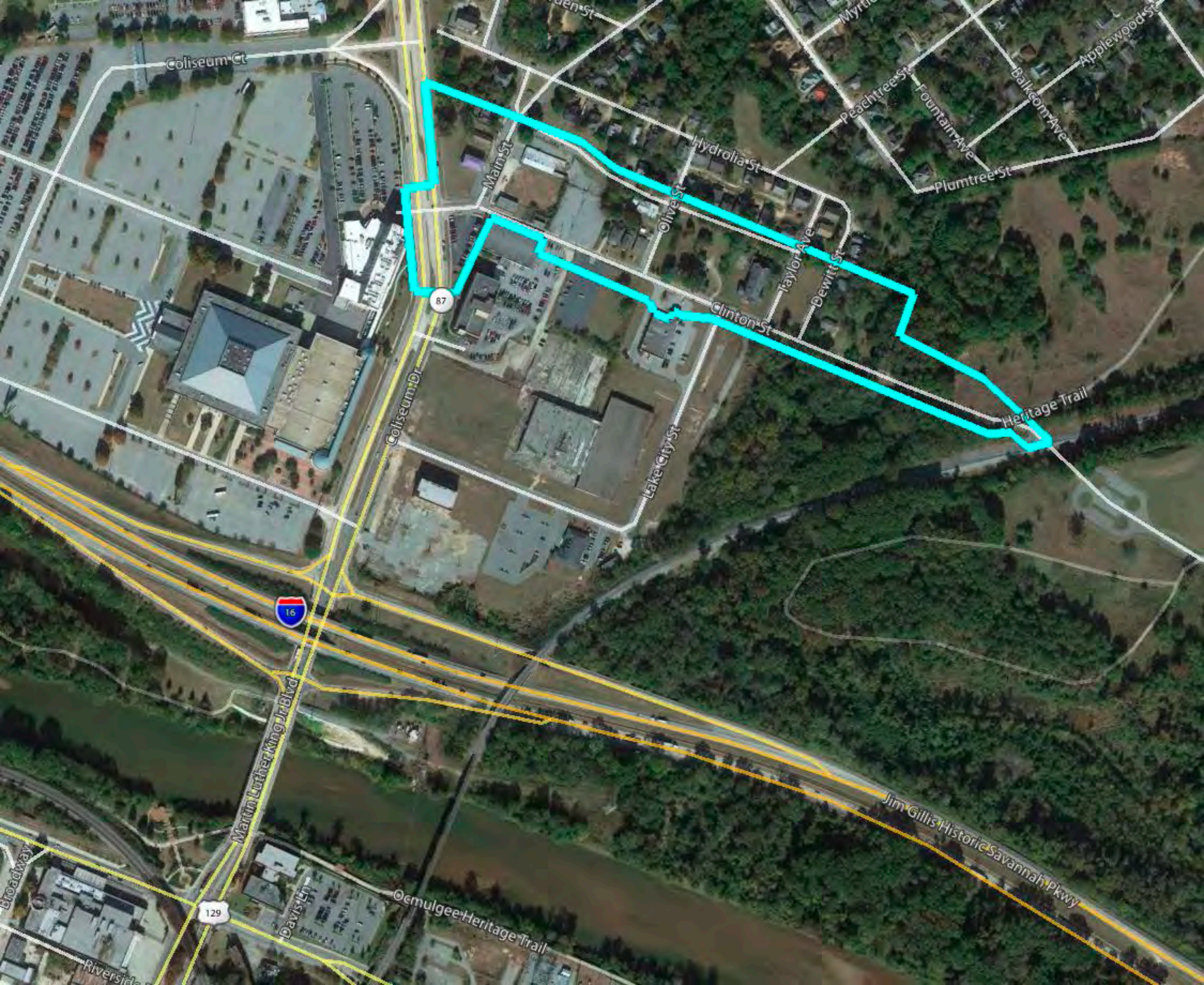
Date

UtiliSurvey, LLC.

Jim Garrett

Date

Donaldson, Garrett & Assoc., Inc.



Coliseum Ct

Main St

Hydrolia St

Peachtree St

Fountain Ave

Balkeon Ave

Applewood St

Plumtree St

Olive St

Taylor Ave

Dewitt St

Clinton St

Heritage Trail

87

Coliseum Dr

Lake City St

16

Martin Luther King Jr Blvd

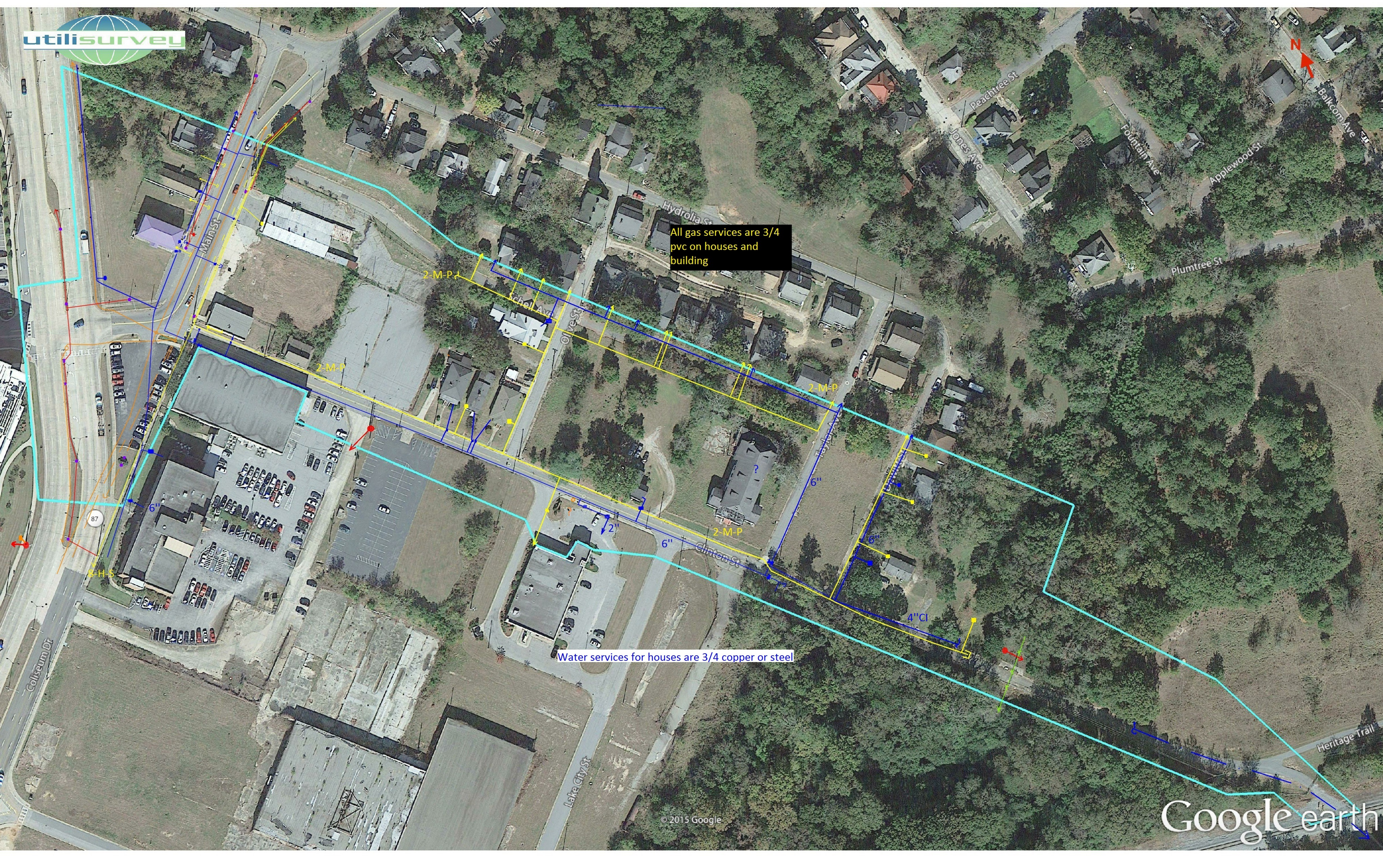
Jim Gillis Historic Savannah Pkwy

129

Ocmulgee Heritage Trail

Davis Ln

Riverside



All gas services are 3/4 pvc on houses and building

Water services for houses are 3/4 copper or steel

line type on the sketch	field marked
———— lines located	yes
- - - - not able verify location of line (location of line per records)	no
••••• not able verify location of line (location of line per records)	yes
-•-•- lines located	no

















dots of any color in the field are provisional markings
!!! IGNORE THEM !!!!

- ? — lost signal (field markings end here)
- ← line continues (field markings end here)
- └ line ends here

-  Water
-  Power
-  Gas
-  Communication
-  Power for Street Lights & Signs
-  Force Main
-  Not Specified (pink field markings)
-  Limits of Underground Utility Locating

off-set measurements are in feet

depth of lines are from the surface and in inches

-  Fire Hydrant or Blackflow Preventer
-  Water Meter or Vault
-  Water Manhole
-  Pole with Communication Cable going Underground
-  Phone Pedestal / Cross Box / Switch Station or Cable TV Box
-  Communication Manhole
-  Communication Handhole
-  Pole with Power Line going Underground
-  Transformer
-  Power Manhole
-  Gas Meter or Gas Regulator
-  Gas Manhole and/or Test Station
-  Lightpole
-  Illuminated Sign
-  Distribution Box
-  Force Main or Sewer Manhole



If you have any questions regarding the sketch or find any indication of additional utilities please call us @ 404-312-6912



Clinton St
Macon, GA
Bibb County

8/28/2015

Utility Providers - Contact Info

Note: This list is limited to utility companies that have buried facilities in the vicinity of survey area

Gas

AGL Atlanta Gas Light Company
10 Peachtree Street NE
Atlanta, GA 30309
Martin Marek
(404) 584-4126

Power

Georgia Power Company
823 Jefferson Street
Atlanta, GA 30318
(404) 506-4569
Ike Collins

Water

Macon Water Authority
790 Second Street
Macon, GA 31202
(478) 256-9353
Rick Leslie
(478) 256-9353
rleslie@maconwater.org

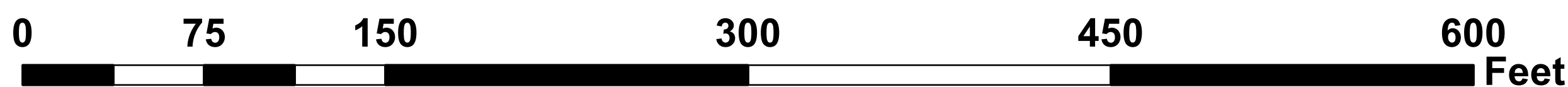
City of Centerville Water & Sewer
300 East Church Street
Centerville, GA 31028
(487) 953-3222
Mike Brumfield

Communication


AT&T
(404) 216-7772
Ken Rector



- Sewer Manhole
- Water Hydrant
- Water Main
- Sewer Gravitymain

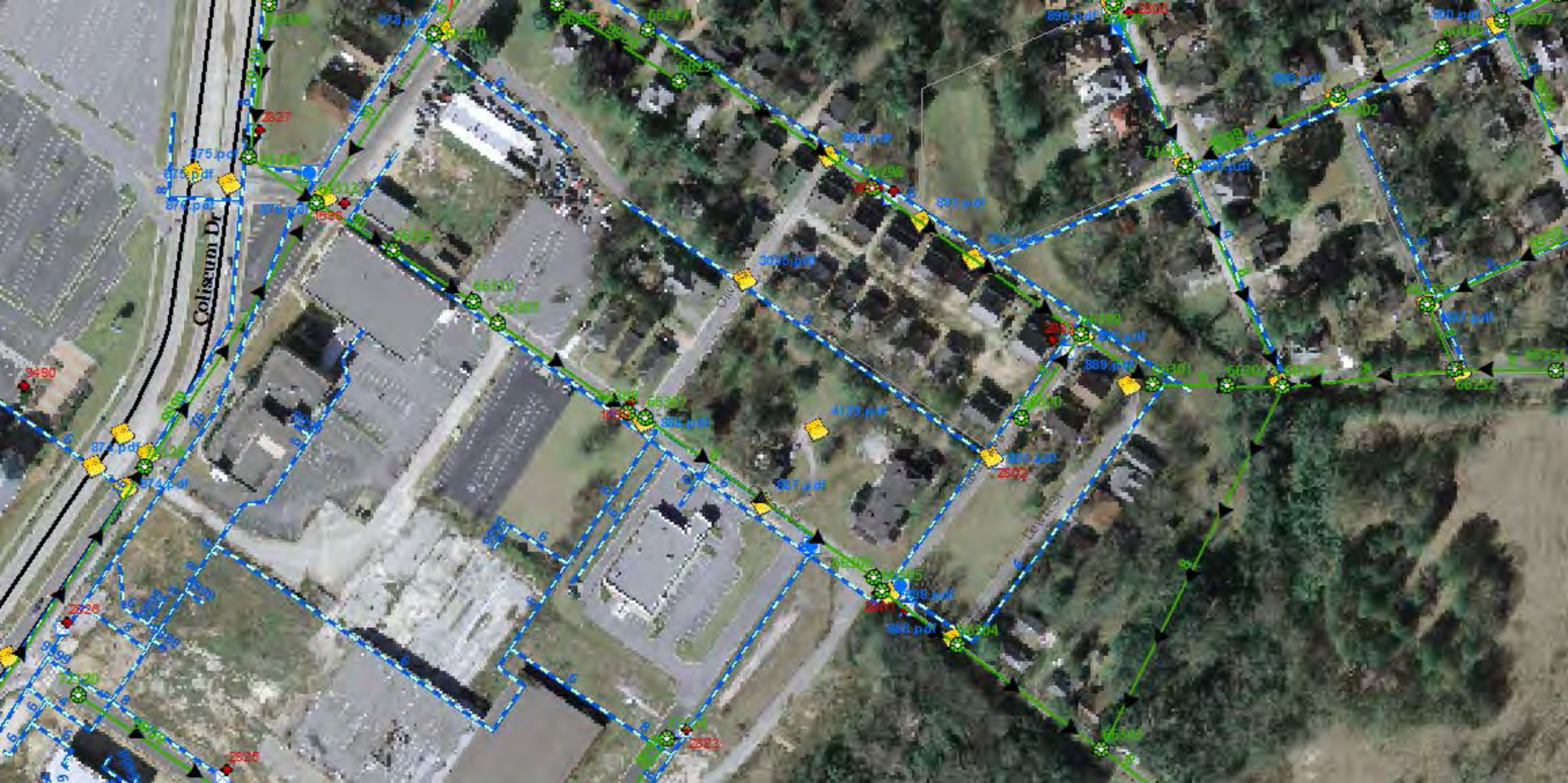


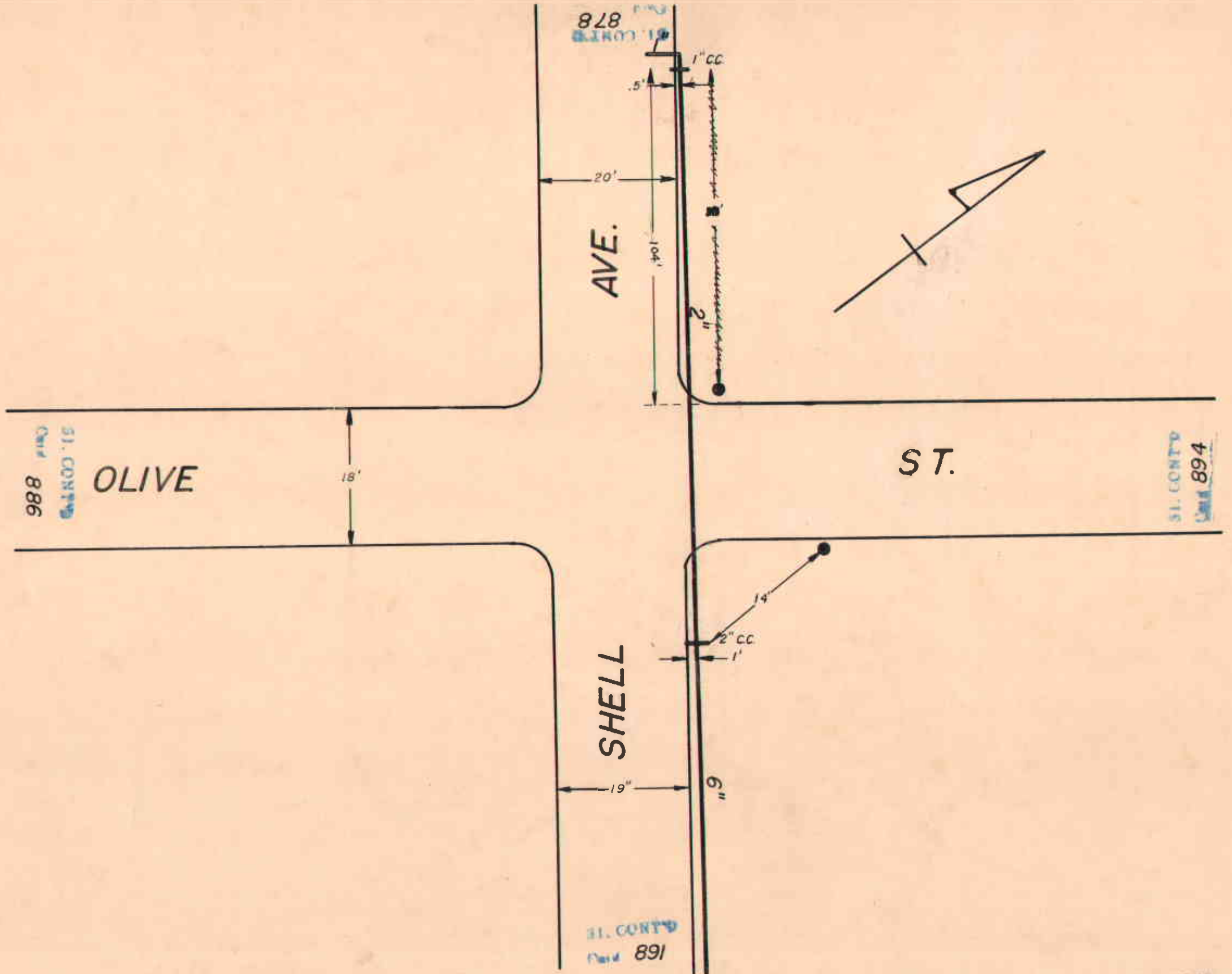
Clinton Street Project



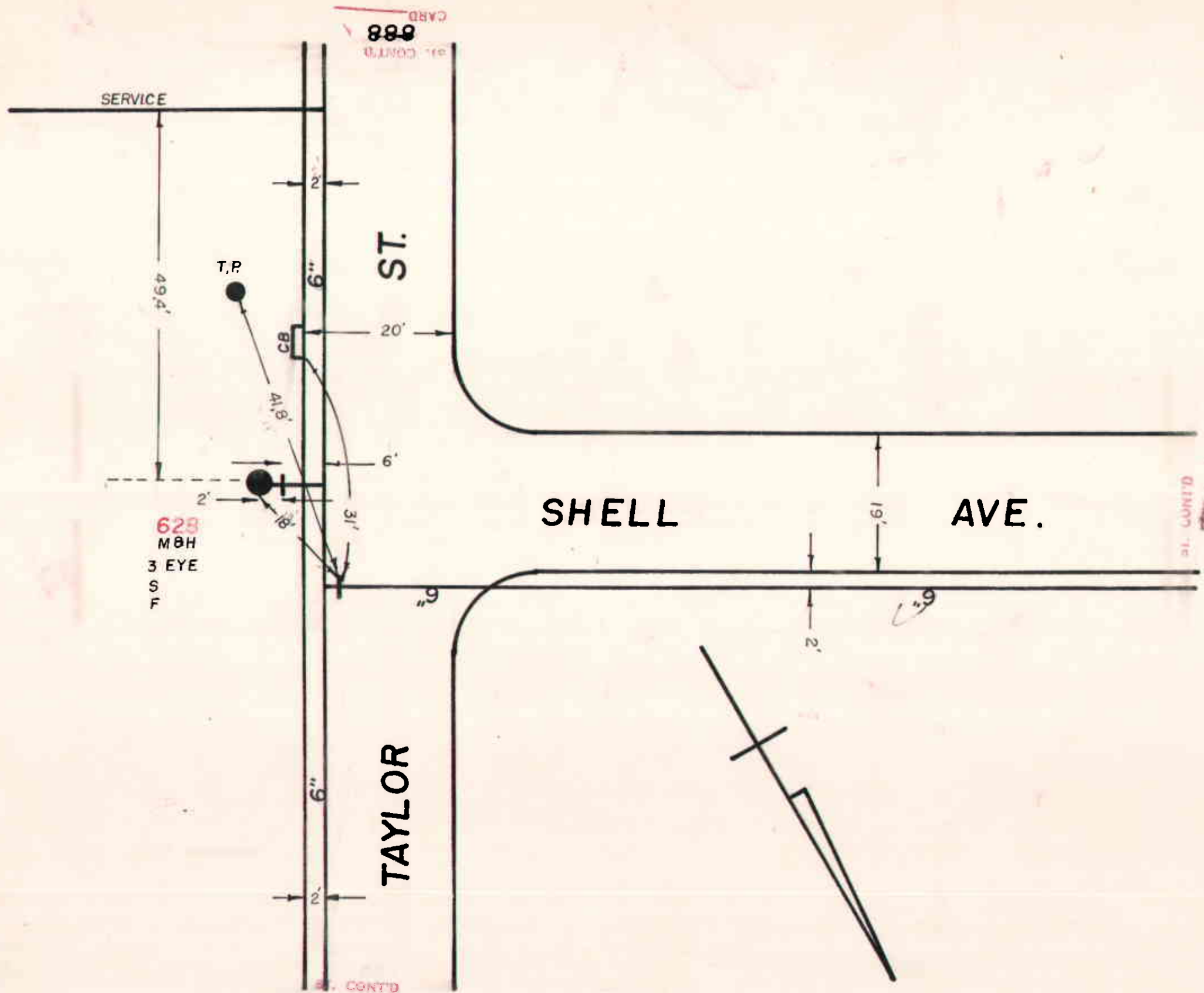
Maps and data provided by the Macon Water Authority are to be used for reference purposes only. The data contained in the Macon Water Authority's Geographic Information System (GIS) are subject to continual improvements. The Macon Water Authority, its agents, consultants, contractors and employees, collectively referred to as "MWA", provide this information AS IS without warranty of any kind, implied or expressed, as to the information's accuracy or level of completeness. Map information is believed to be accurate, but accuracy is not guaranteed.







July 2, 1970

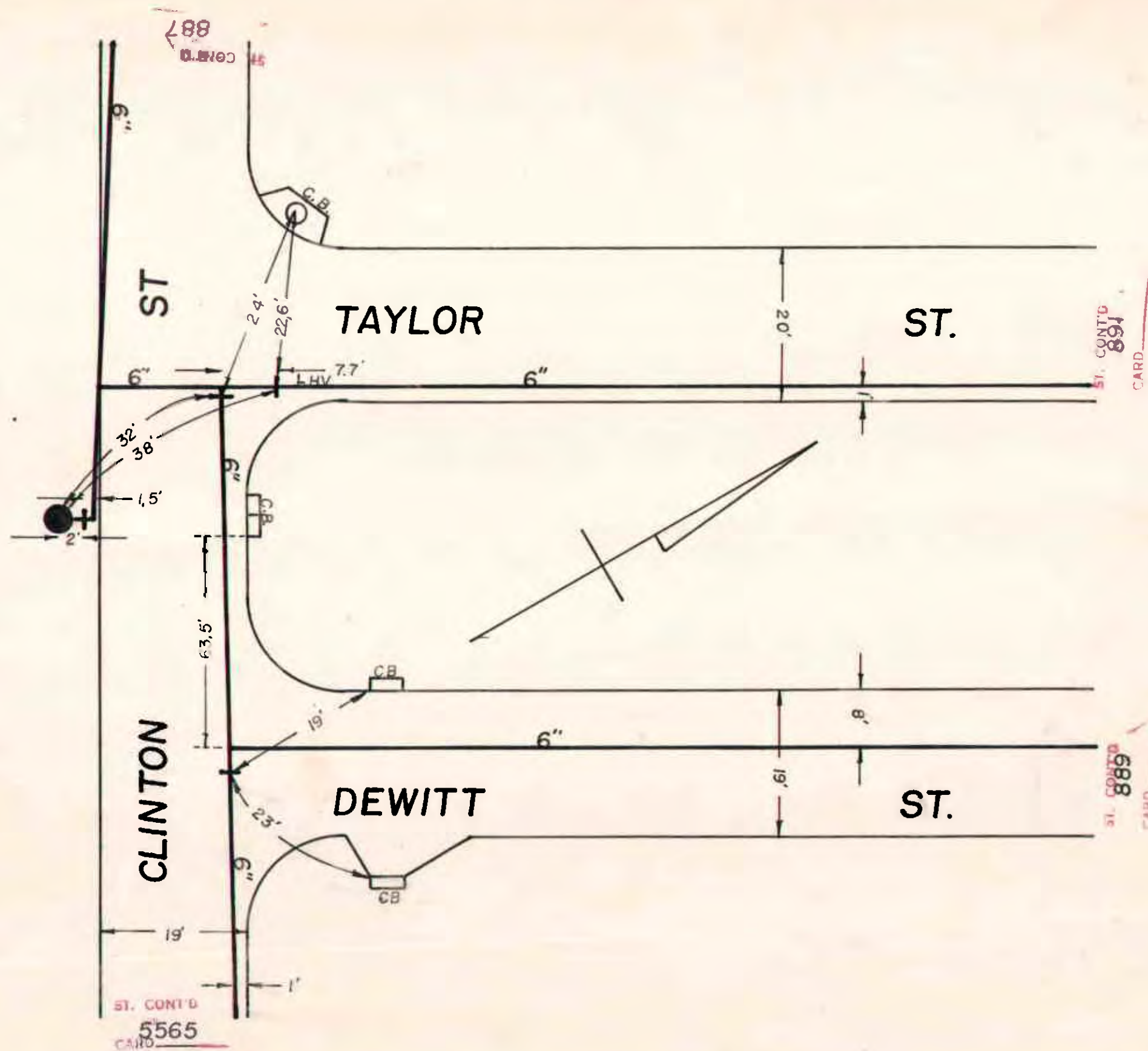


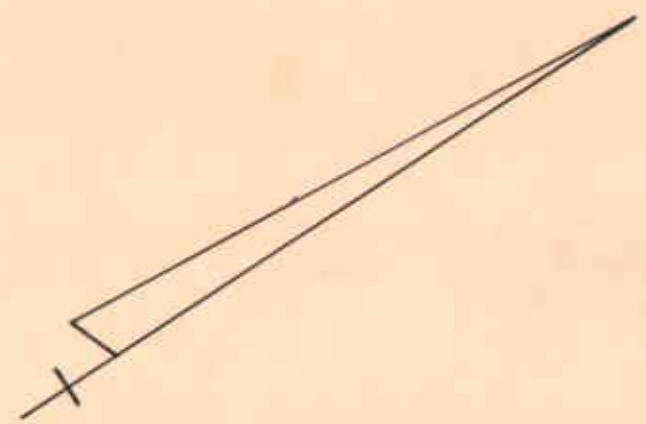
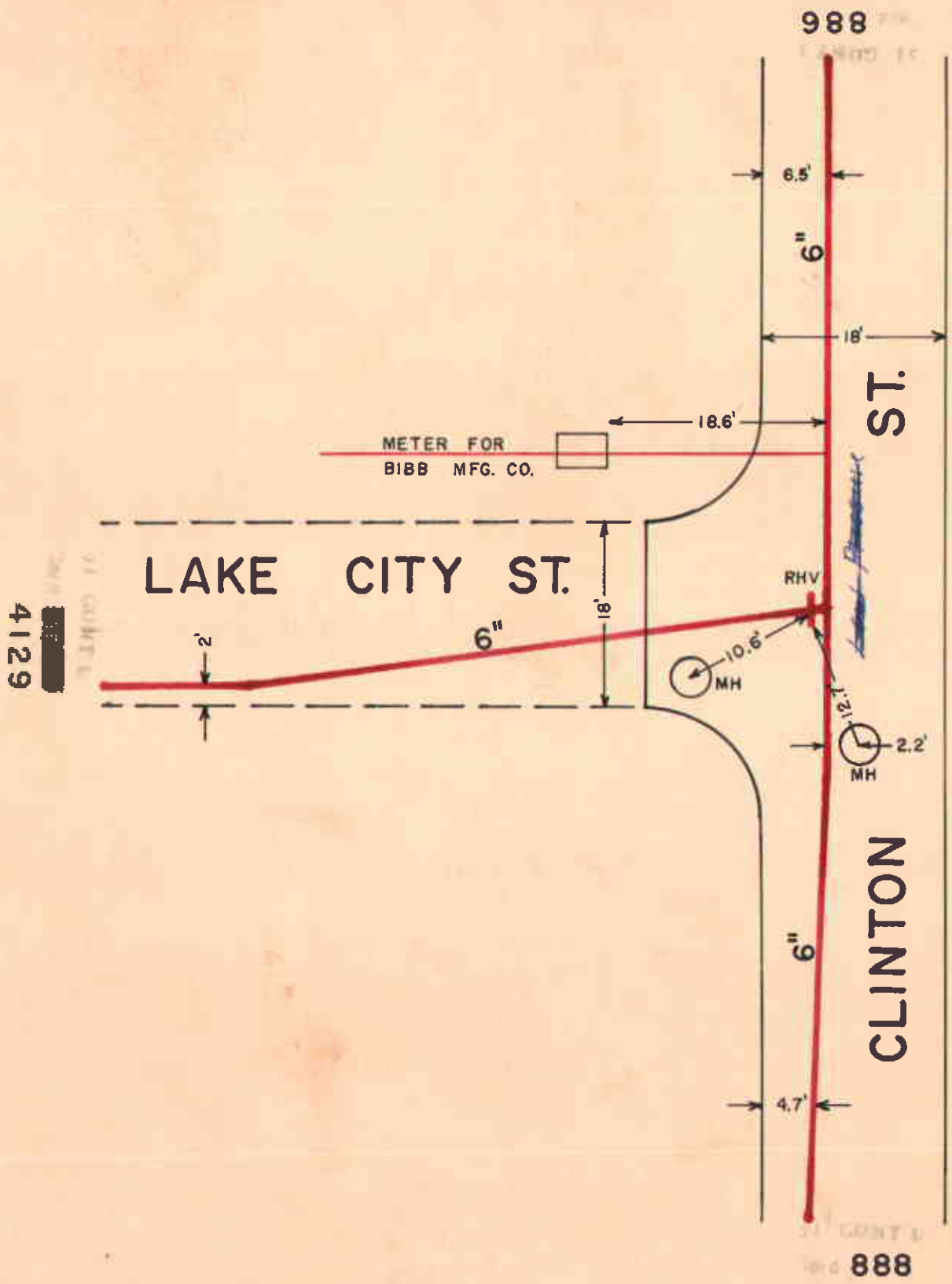
CARD 888
ST. CONT'D

ST. CONT'D
CARD 3095

ST. CONT'D
CARD 890

626
M&H
3-EYE
S-
F.





4129

928

ST CONT 15

ST.

18'

8"

11.4'

625

WOOD
2-EYE
S-61
F-36

M. 6/6/60

0.3

OLIVE

18'

ST.

ST CONT 15

928 3095

6.9'

5.4'

METER FOR BIBB MFG CO.

8"

FIRE SERVICE BIBB MFG. CO.

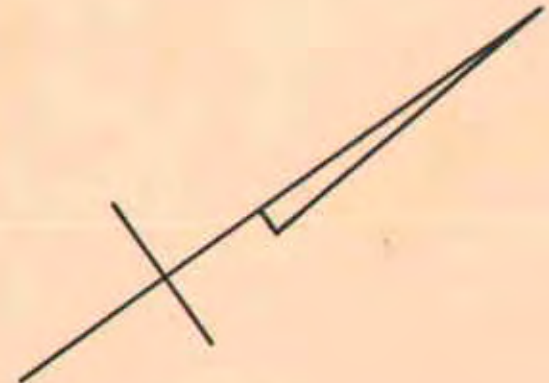
CLINTON

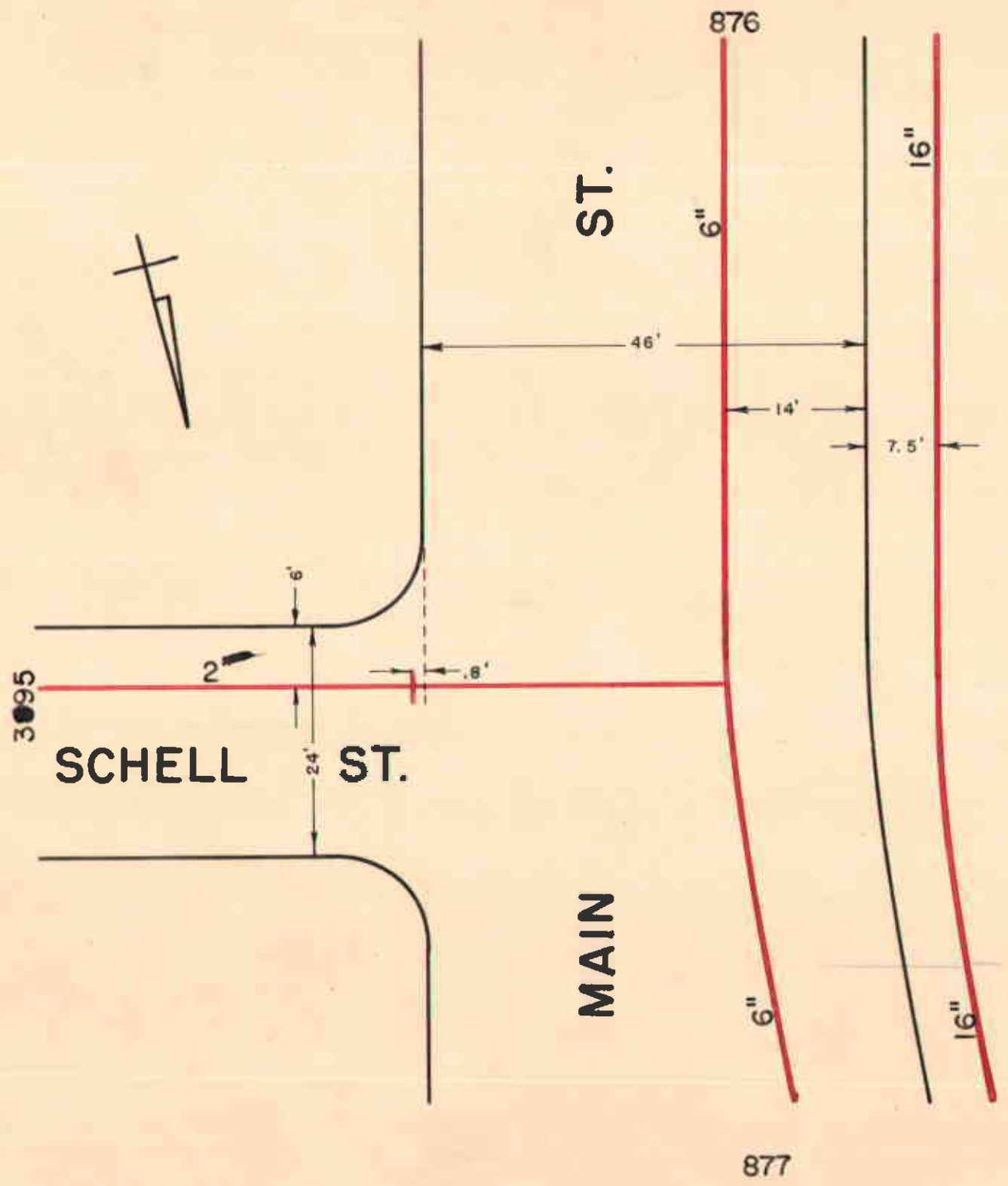
6"

ST CONT 15

928 887

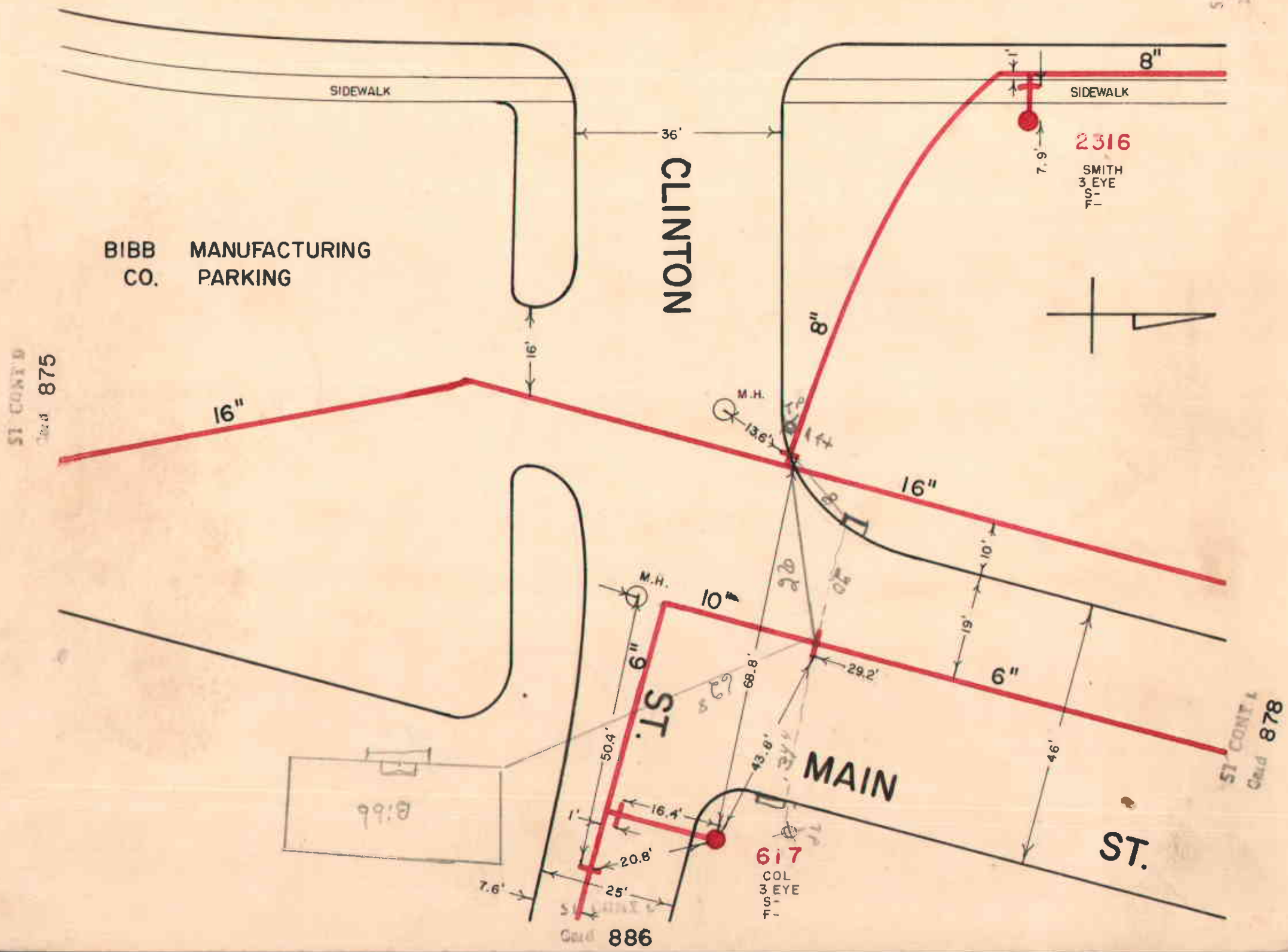
13 feet hydrator valve





COLISEUM DR. N.

ST. CONT'D
Card 3638



ST. CONT'D
Card 875

ST. CONT'D
Card 878

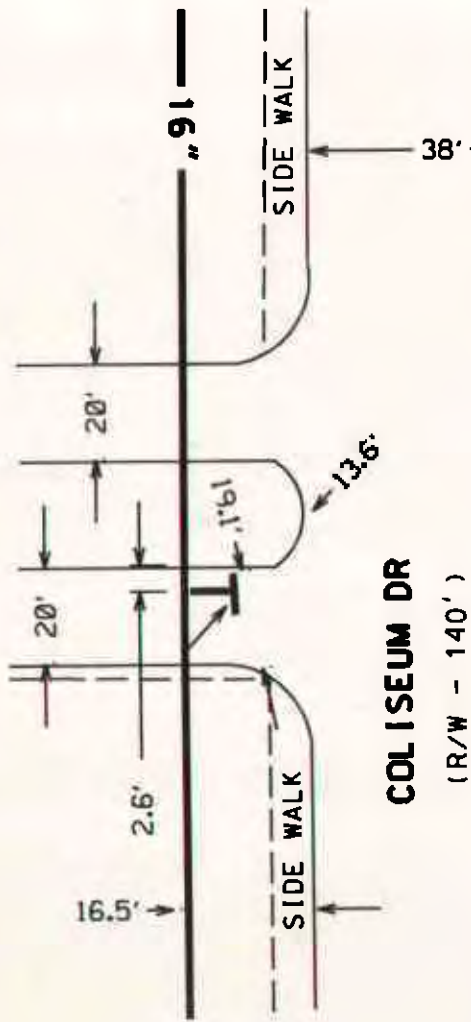
Card 886

CARD # 875

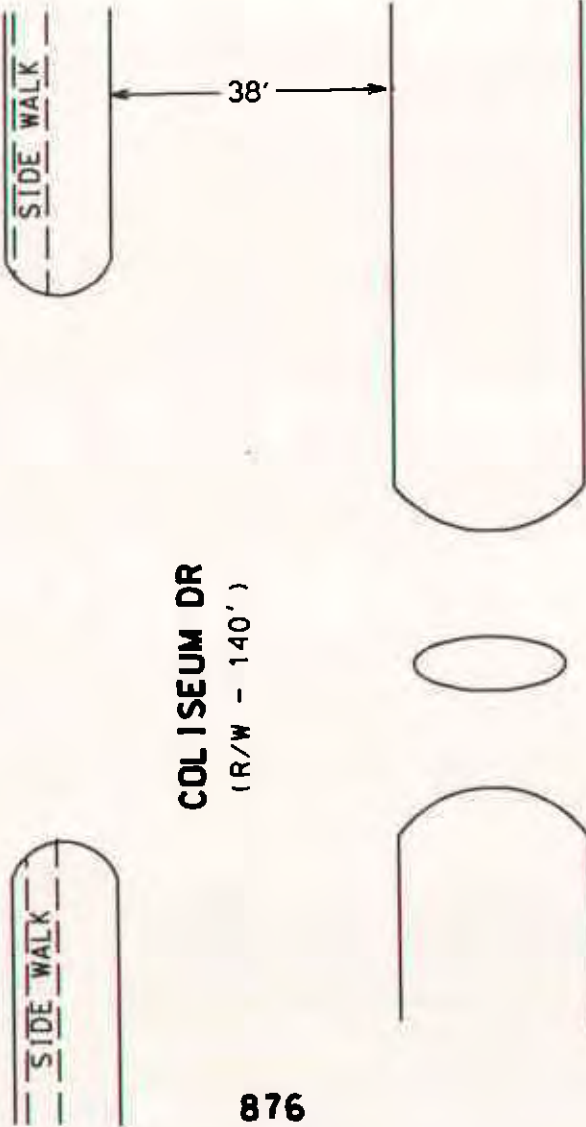
CARD # 875

874

BIBB MANUFACTURING CO



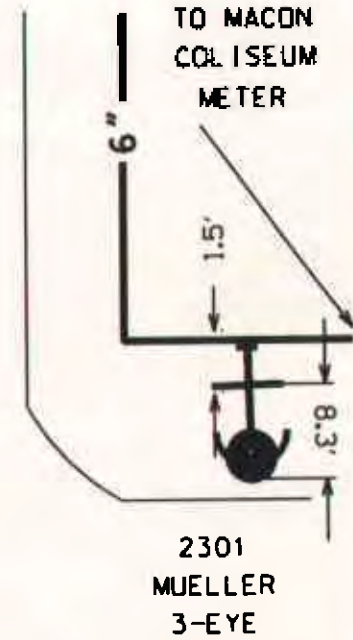
COLISEUM DR
(R/W - 140')



COLISEUM DR
(R/W - 140')

876

COLISEUM PARKING



2301
MUELLER
3-EYE

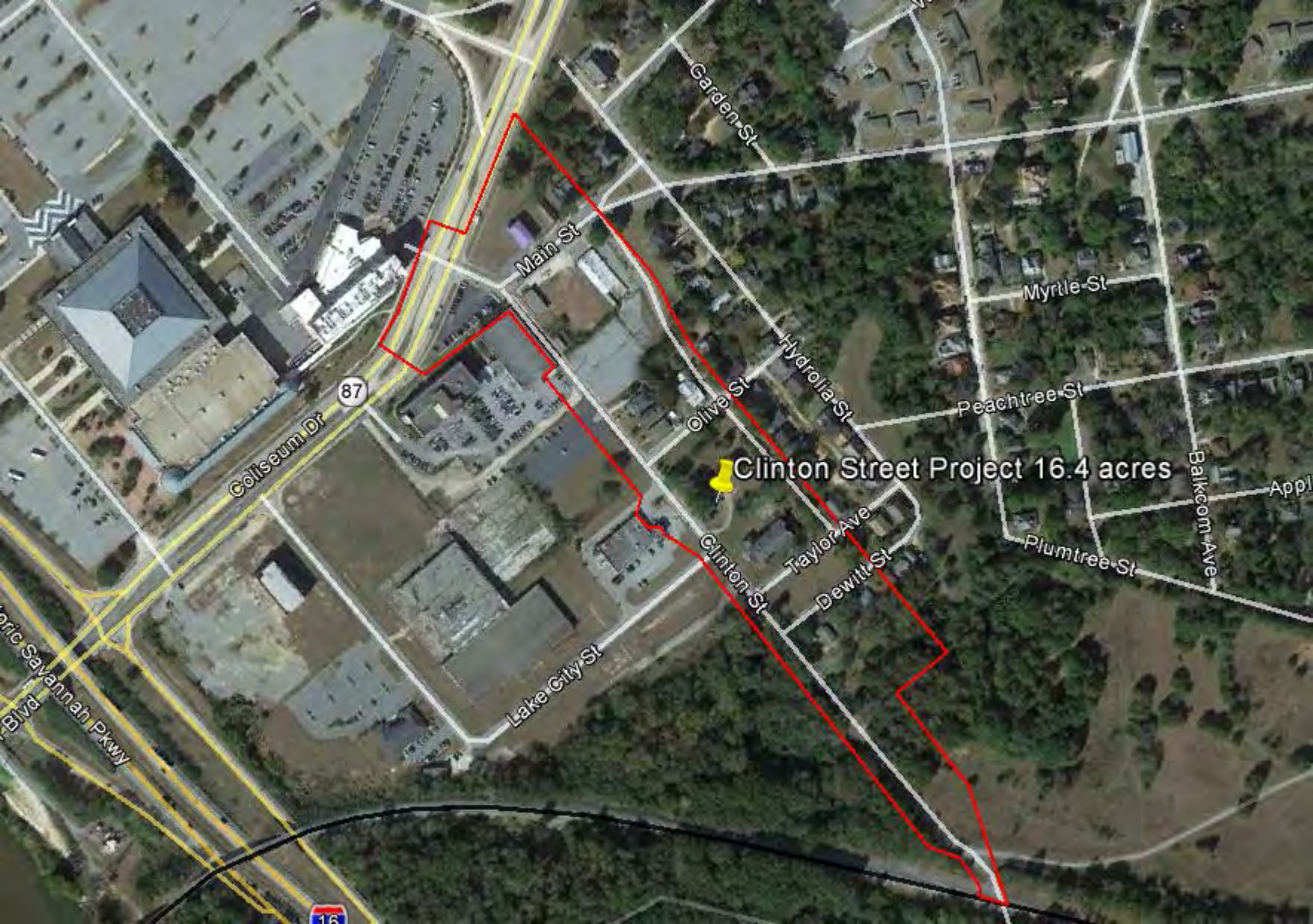
-INDEX-

OLD CARD

TAX MAP # : 0-r7-2
 DRAWN BY : BHT
 DATE : 2/99 DATE REV. :
 MAPPED BY : BEN

ENGINEERING DEPARTMENT
 MACON WATER AUTHORITY
 MACON, GEORGIA.

- ⊕ -- DIVIDED VALVE
- -- MANHOLE
- ⊙ -- POLE
- ⚓ -- FIRE HYDRANT
- -- STORM DRAIN
- -- VALVE



Clinton Street Project 16.4 acres

Garden St

Main St

Olive St

Clinton St

Taylor Ave

Dewitt St

Lake City St

Coliseum Dr

87

Myrtle St

Hydroila St

Peachtree St

Plumtree St

Balkeom Ave

Appl

Historic Savannah Pkwy
Blvd

16