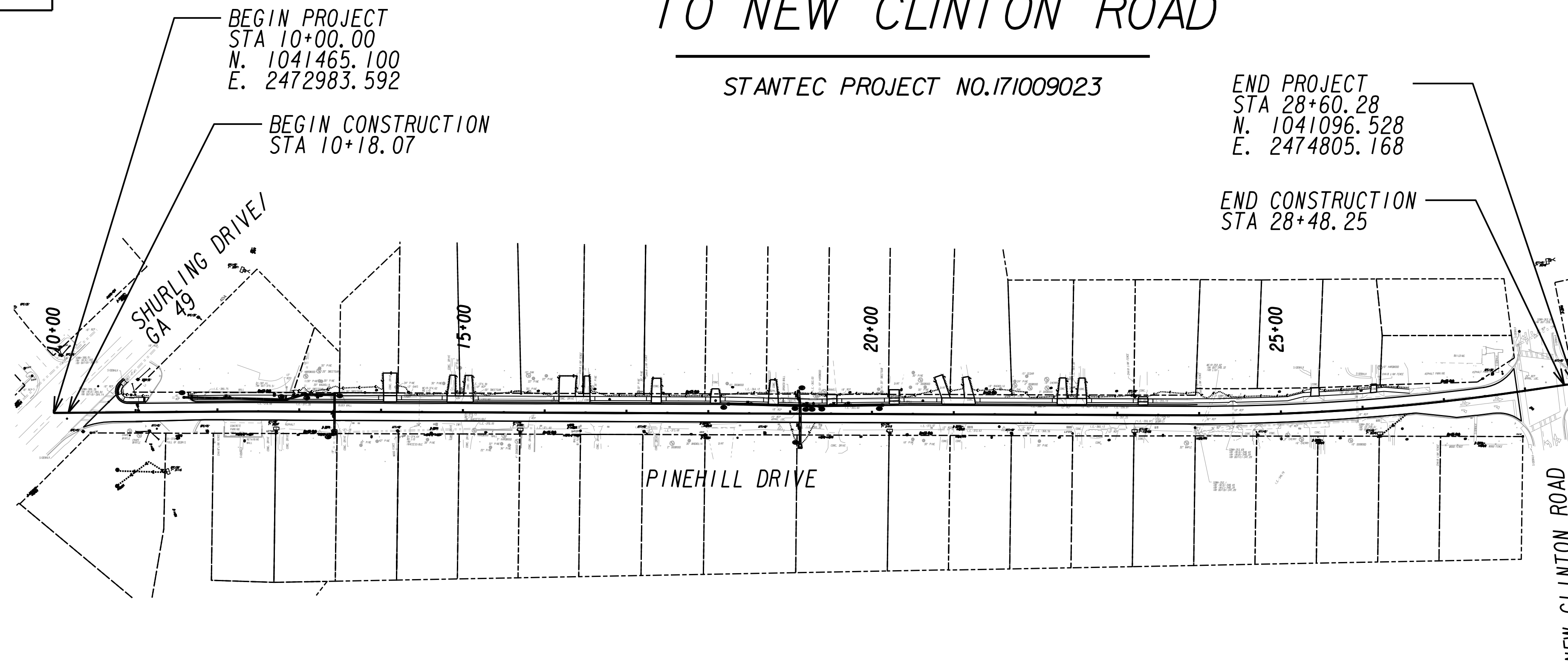


LOCATION SKETCH

MACON-BIBB COUNTY ENGINEERING DEPARTMENT MACON, GEORGIA

PLAN AND PROFILE OF PROPOSED PINEHILL DRIVE SIDEWALK IMPROVEMENTS FROM SHURLING DRIVE / GA 49 TO NEW CLINTON ROAD

STANTEC PROJECT NO.171009023



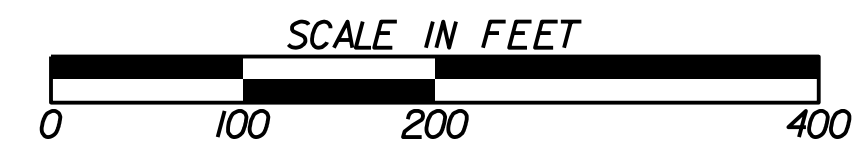
NOTE :
ALL REFERENCES IN THIS DOCUMENT, WHICH INCLUDES ALL PAPERS, WRITINGS, DOCUMENTS, DRAWINGS, OR PHOTOGRAPHS USED, OR TO BE USED IN CONNECTION WITH THIS DOCUMENT, TO "MACON-BIBB COUNTY DEPARTMENT OF ENGINEERING", "MACON-BIBB COUNTY ENGINEERING DEPARTMENT", "MACON-BIBB ENGINEERING DEPARTMENT", "ENGINEERING DEPARTMENT", OR "DEPARTMENT" WHEN THE CONTEXT THEREOF MEANS THE MACON-BIBB COUNTY DEPARTMENT OF ENGINEERING, AND SHALL BE DEEMED TO MEAN THE DEPARTMENT OF ENGINEERING.

THIS PROJECT HAS BEEN PREPARED USING THE HORIZONTAL GEORGIA COORDINATE SYSTEM OF 1984 (NAD 1983/94 WEST ZONE), AND THE NORTH AMERICAN VERTICAL DATUM (NAVD) OF 1988.

THE DATA, TOGETHER WITH ALL OTHER INFORMATION SHOWN ON THESE PLANS OR IN ANYWAY INDICATED THEREBY, WHETHER BY DRAWINGS OR NOTES, OR IN ANY OTHER MANNER, ARE BASED UPON FIELD INVESTIGATIONS AND ARE BELIEVED TO BE INDICATIVE OF ACTUAL CONDITIONS. HOWEVER, THE SAME ARE SHOWN AS INFORMATION ONLY, ARE NOT GUARANTEED, AND DO NOT BIND THE MACON-BIBB COUNTY ENGINEERING DEPARTMENT IN ANY WAY. THE ATTENTION OF BIDDER IS SPECIFICALLY DIRECTED TO GDOT SUBSECTIONS 102.04, 102.05, AND 104.03 OF THE SPECIFICATIONS.



PREPARED BY: _____
ADAM D. SMITH, P.E.



LENGTH OF PROJECT	
	MILES
NET LENGTH OF ROADWAY	0.347
NET LENGTH OF BRIDGES	0
NET LENGTH OF PROJECT	0.352
NET LENGTH OF EXCEPTIONS	0
GROSS LENGTH OF PROJECT	0.352

PLANS COMPLETED	REVISIONS

DRAWING No.
01-0001

GENERAL NOTES:

- UTILITIES**
 THE LOCATIONS OF ALL EXISTING UTILITIES SHOWN ON THE PLANS HAVE BEEN DETERMINED FROM THE BEST INFORMATION AVAILABLE AND ARE GIVEN FOR THE CONVENIENCE OF THE CONTRACTOR. THE ENGINEER ASSUMES NO RESPONSIBILITY FOR THEIR ACCURACY. PRIOR TO THE START OF ANY CONSTRUCTION ACTIVITY, IT SHALL BE THE CONTRACTOR'S RESPONSIBILITY TO NOTIFY THE VARIOUS UTILITIES AND TO MAKE THE NECESSARY ARRANGEMENTS FOR ANY RELOCATIONS OF THESE UTILITIES WITH THE OWNER OF THE UTILITY. THE CONTRACTOR SHALL EXERCISE CAUTION WHEN CROSSING AN UNDERGROUND UTILITY, WHETHER SHOWN ON THE PLANS OR LOCATED BY THE UTILITY COMPANY. THE CONTRACTOR SHALL COOPERATE WITH THE UTILITY OWNERS DURING RELOCATION OPERATIONS THAT ARE TO BE PERFORMED BY THE UTILITY OWNERS. ANY DELAY OR INCONVENIENCE CAUSED TO THE CONTRACTOR BY THE RELOCATION OF VARIOUS UTILITIES SHALL BE INCIDENTAL TO THE CONTRACT, AND NO EXTRA COMPENSATION WILL BE ALLOWED. THE CONTRACTOR SHALL ADHERE TO THE "CALL BEFORE YOU DIG" LAW BY CALLING THE UNDERGROUND PROTECTION CENTER AT 1-800-282-7411 OR 1-770-623-4344 BEFORE BEGINNING CONSTRUCTION. UTILITY OWNERS HAVING FACILITIES THAT CONFLICT WITH CONSTRUCTION INCLUDE, BUT ARE NOT LIMITED TO, THE FOLLOWING:

UTILITY OWNER	SERVICE(S)
AT&T	TELEPHONE
GEORGIA POWER COMPANY	ELECTRICITY
MACON WATER AUTHORITY	WATER AND SANITARY SEWER
ATLANTA GAS LIGHT CO.	GAS
COX COMMUNICATIONS	CABLE TELEVISION
HARGRAY COMMUNICATIONS	TELECOMMUNICATIONS



- PERMITS AND PERMIT REQUIREMENTS**
 THE CONTRACTOR SHALL OBTAIN FROM THE OWNER, COPIES OF ALL REGULATORY AGENCY PERMITS. THE CONTRACTOR SHALL BE EXPECTED TO REVIEW AND ABIDE BY ALL THE REQUIREMENTS AND LIMITATIONS SET FORTH IN THE PERMITS. IT SHALL BE THE CONTRACTOR'S RESPONSIBILITY TO NOTIFY THE AGENCIES PRIOR TO BEGINNING WORK.
- AN N.O.I. IS NOT REQUIRED FOR THIS PROJECT. THE TOTAL DISTURBED AREA FOR THIS PROJECT IS 0.57 AC.
- TRAFFIC CONTROL**
 THE CONTRACTOR SHALL SUBMIT HIS OWN STAGING PLANS AND RECEIVE THE ENGINEER'S APPROVAL PRIOR TO COMMENCEMENT OF CONSTRUCTION. UNLESS OTHERWISE APPROVED BY THE ENGINEER, THE CONTRACTOR SHALL MAINTAIN TWO LANES OF TRAFFIC, ONE IN EACH DIRECTION, DURING CONSTRUCTION.
- CLEARING AND GRUBBING**
 COST FOR REMOVAL OF ALL ITEMS WITHIN THE CONSTRUCTION LIMITS NOT SPECIFICALLY LISTED UNDER SEPARATE PAYMENT SHALL BE PAID FOR UNDER "CLEARING AND GRUBBING." THESE ITEMS INCLUDE, BUT ARE NOT LIMITED TO, GUARDRAIL, FENCING, TRAFFIC SIGNAL POLES, CURB AND GUTTER, CONCRETE ISLANDS, STORM DRAIN PIPE, DRAINAGE STRUCTURES, AND PAVEMENT SAWCUT AND REMOVAL.
- PIPE COLLARS TO BE PAID FOR AS INCIDENTAL ITEM FOR DRAINAGE PIPE INSTALLATION. NO SEPARATE PAY ITEM EXISTS.
- WATER AND SANITARY SEWER CONSTRUCTION, INCLUDING INSTALLATION AND MATERIALS, SHALL CONFORM TO SPECIFICATIONS OF MACON WATER AUTHORITY (MWA). REQUIREMENTS SET FORTH BY MWA MAY BE OBTAINED AT THE MWA OFFICE AT 790 SECOND STREET, MACON, GA 31202
- THERE IS NO SUITABLE PLACE TO BURY EXISTING CONSTRUCTION DEBRIS WITHIN THE PROJECT'S LIMITS. THE CONTRACTOR SHALL PROVIDE AN ENVIRONMENTALLY APPROVED SITE TO DISPOSE OF EXISTING CONSTRUCTION DEBRIS AT NO ADDITIONAL COST TO MACON-BIBB COUNTY GOVERNMENT.
- AT LOCATIONS WHERE NEW PAVEMENT IS TO BE PLACED ADJACENT TO EXISTING PAVEMENT WITHOUT AN OVERLAY OR WHERE CURBING IS TO BE PLACED ACROSS A PAVED AREA, A JOINT SHALL BE SAWED ON A LINE ESTABLISHED BY THE ENGINEER TO ENSURE A PAVEMENT REMOVAL TO A NEAT LINE. THE COST FOR SAWED JOINTS SHALL BE INCLUDED IN PRICE BID FOR OTHER CONTRACT ITEMS, EXCEPT WHEN SAWING P.C.C. CONCRETE PAVEMENT.
- EXCEPT WHERE DRIVEWAY PLANS ARE SHOWN, REPLACE EARTH, GRAVEL, AND ASPHALT DRIVEWAYS WITH ASPHALT. REPLACE CONCRETE DRIVEWAYS WITH CONCRETE.

 DRIVEWAYS SHALL BE CONSTRUCTED AS FOLLOWS:
 ASPHALT - 165 LBS/SY 12.5 mm SUPERPAVE
 6" GRADED AGGREGATE BASE COURSE
 CONCRETE - 6" CLASS "A" CONCRETE (DRIVEWAY PANS WHERE SHOWN)
 6" GRADED AGGREGATE BASE COURSE
- CONTRACTOR SHALL SUPPLY 2 PORTABLE CHANGEABLE MESSAGE SIGNS DURING CONSTRUCTION. PLACEMENT OF SIGNS WILL BE AS DIRECTED BY MACON-BIBB COUNTY GOVERNMENT.
- ALL PROPOSED PIPES INSTALLED ON THIS PROJECT SHALL BE RCP (REINFORCED CONCRETE PIPE) WITH THE EXCEPTION OF THE PIPE CONSTRUCTED WITH PREFABRICATED ELBOWS FROM THE EXISTING WALL TO STRUCTURE 102. THIS PIPE MATERIAL SHALL BE CMP (CORRUGATED METAL PIPE).

REVISION DATES

GENERAL NOTES

PINEHILL DRIVE
 SIDEWALK IMPROVEMENTS
 MACON-BIBB COUNTY, GEORGIA

JUNE 2019

CHECKED: ADS	DATE: 02/19/2019	DRAWING No.
BACKCHECKED: TKS	DATE: 06/04/2019	
CORRECTED: WRM	DATE: 06/04/2019	
VERIFIED: ADS	DATE: 06/05/2019	

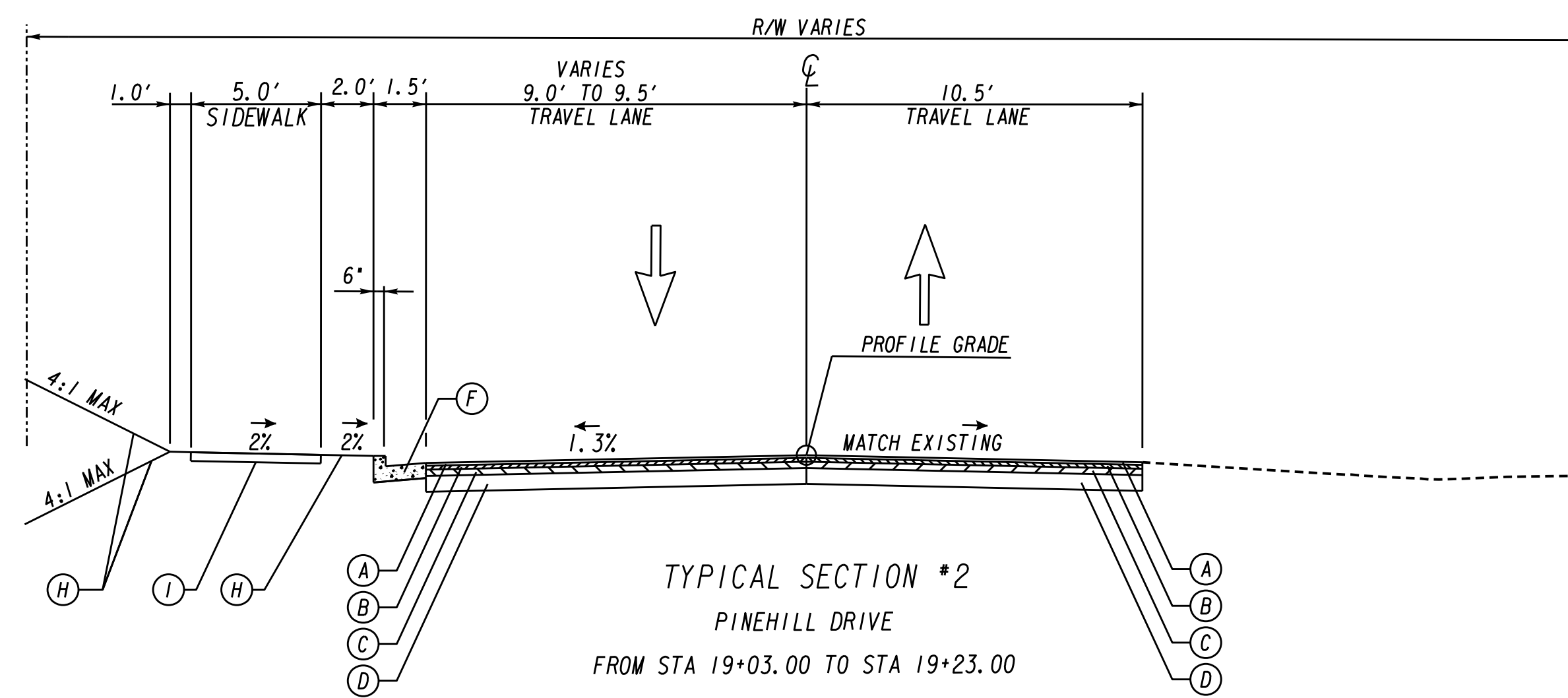
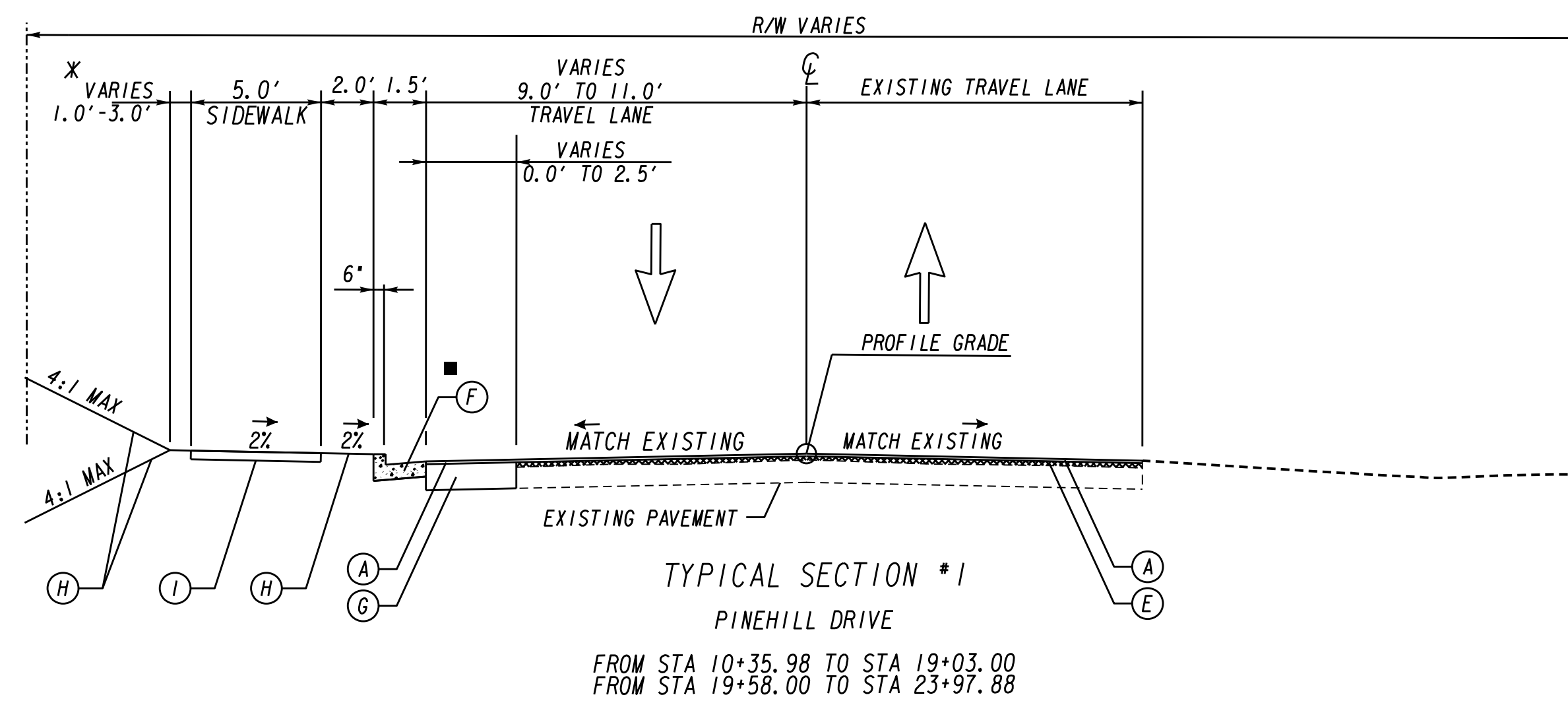
04-0001



GENERAL NOTES - STANDARD SIGNS

1. ALL STANDARD HIGHWAY SIGNS SHALL BE FABRICATED AND ERECTED IN ACCORDANCE WITH THE DETAILS SHOWN IN THE PLANS, THE MANUAL ON UNIFORM TRAFFIC CONTROL DEVICES, CURRENT EDITION, AND THE GEORGIA SPECIFICATIONS, SUPPLEMENTAL SPECIFICATIONS, AND/OR SPECIAL PROVISIONS.
2. SIGN ERECTION STATIONS ARE APPROXIMATE AND MAY BE ADJUSTED TO MEET FIELD CONDITIONS WHERE NECESSARY, BUT SHALL BE WITHIN THE LIMITATIONS SET FORTH IN THE MANUAL ON UNIFORM TRAFFIC CONTROL DEVICES, CURRENT EDITION. NO SIGN LOCATION SHALL BE CHANGED BY THE CONTRACTOR OR BY THE PROJECT ENGINEER WITHOUT PRIOR APPROVAL FROM MACON-BIBB COUNTY.
3. ALL STANDARD HIGHWAY SIGNS SHALL BE ERECTED AT A HEIGHT OF 7 FEET ABOVE THE NORMAL EDGE OF PAVEMENT TO THE BOTTOM OF THE SIGN OR ASSEMBLY.
4. THE HORIZONTAL CLEARANCE SHALL BE AT LEAST 2 FEET FROM THE CURB FACE TO THE NEARER EDGE OF THE SIGN(S).
5. SINGLE PLATE, HORIZONTAL RECTANGULAR SIGNS OVER 48 INCHES IN WIDTH SHALL BE MOUNTED ON TWO POSTS WITH 2 EACH 2 INCH x 1/2 INCH x (WIDTH OF SIGN) ALUMINUM OR GALVANIZED STEEL STRAPS. THE STRAPS SHALL BE FLUSH WITH THE BACK OF THE SIGN WITH ONE EACH ACROSS THE TOP AND BOTTOM OF THE SIGN. THE CENTERLINE OF EACH POST SHALL BE INSET 1/6TH OF THE SIGN WIDTH FROM THE EDGE OF THE SIGN. SIGN PLATE BOLT HOLES SHALL BE 3/8 INCH DIAMETER, DRILLED OR PUNCHED, AS SHOWN ON THE SIGN PLATE DETAILS.
6. SIGN ASSEMBLIES SHALL BE MOUNTED ON ALUMINUM OR GALVANIZED STEEL STRAP FRAMES. FOR DETAILS AND STRAP SPECIFICATIONS REFER TO SIGN ASSEMBLY-TYPICAL FRAMING DETAILS.
7. TYPE 11 (VERY HIGH INTENSITY) REFLECTIVE SHEETING SHALL BE USED FOR ALL RED SERIES SIGNS (R1-1, R1-2, R1-3P, R5-1, R5-1A, R5-1B).
8. TYPE 9 (VERY HIGH INTENSITY) FLUORESCENT YELLOW GREEN REFLECTIVE SHEETING SHALL BE USED FOR SCHOOL ZONE (S1-1, S2-1, S3-1, S4-3, AND THE TOP PORTION OF THE S5-1) SIGNS, BICYCLE CROSSING (W11-1) SIGNS, AND PEDESTRIAN CROSSING (W11-2 AND W11A-2) SIGNS. SIGNS WITHIN THE SAME ASSEMBLY AS THE SCHOOL ZONE SIGNS SPECIFICALLY LISTED ABOVE AND ALL REGULATORY SIGNS PLACED AS PART OF THE SCHOOL ZONE SIGNING SHALL HAVE TYPE IX (VERY HIGH INTENSITY) REFLECTIVE SHEETING BACKGROUNDS OF THE APPROPRIATE COLOR.
9. TYPE 9 (VERY HIGH INTENSITY) FLUORESCENT YELLOW REFLECTIVE SHEETING SHALL BE USED FOR ALL WARNING SIGNS.
10. A 1/2 INCH MINIMUM AIR SPACE SHALL BE REQUIRED BETWEEN ALL SIGN PLATES WITHIN AN ASSEMBLY.
11. THE CONTRACTOR WILL BE REQUIRED TO REMOVE ANY EXISTING SIGNS THAT ARE DUPLICATED OR ARE CONTRARY TO THESE SIGN PLANS.

			<table border="1" style="width:100%; border-collapse: collapse;"> <tr><th colspan="3">REVISION DATES</th></tr> <tr><td> </td><td> </td><td> </td></tr> <tr><td> </td><td> </td><td> </td></tr> <tr><td> </td><td> </td><td> </td></tr> <tr><td> </td><td> </td><td> </td></tr> <tr><td> </td><td> </td><td> </td></tr> </table>	REVISION DATES																		<p>GENERAL NOTES</p> <p>PINEHILL DRIVE SIDEWALK IMPROVEMENTS MACON-BIBB COUNTY, GEORGIA</p> <p style="text-align: right;">JUNE 2019</p> <table border="1" style="width:100%; border-collapse: collapse;"> <tr> <td>CHECKED: ADS</td> <td>DATE: 02/19/2019</td> <td>DRAWING No.</td> </tr> <tr> <td>BACKCHECKED: TKS</td> <td>DATE: 06/04/2019</td> <td rowspan="3" style="font-size: 2em; vertical-align: middle;">04-0002</td> </tr> <tr> <td>CORRECTED: WRM</td> <td>DATE: 06/04/2019</td> </tr> <tr> <td>VERIFIED: ADS</td> <td>DATE: 06/05/2019</td> </tr> </table>	CHECKED: ADS	DATE: 02/19/2019	DRAWING No.	BACKCHECKED: TKS	DATE: 06/04/2019	04-0002	CORRECTED: WRM	DATE: 06/04/2019	VERIFIED: ADS	DATE: 06/05/2019
REVISION DATES																																
CHECKED: ADS	DATE: 02/19/2019	DRAWING No.																														
BACKCHECKED: TKS	DATE: 06/04/2019	04-0002																														
CORRECTED: WRM	DATE: 06/04/2019																															
VERIFIED: ADS	DATE: 06/05/2019																															



* SEE PLANS FOR LOCATIONS WHERE DISTANCE IS GREATER THAN 1.0'

■ SPILLED GUTTER:
STA 10+80.00 TO STA 11+13.11
STA 11+65.00 TO STA 16+83.00

REQUIRED PAVEMENT

- (A) 1-1/2" - RECYL ASPH CONC 12.5 MM TP 2 SUPERPAVE, GP2, BM&HL (165 LBS/SY)
- (B) 2" - RECYL ASPH CONC 19 MM SUPERPAVE, GP 2, BM&HL (220 LBS/SY)
- (C) 4" - RECYL ASPH CONC 25 MM SUPERPAVE, GP 2, BM&HL (660 LBS/SY)
- (D) GR AGGR BASE CRS, 10 INCH, INCL MATL
- (E) RECYL ASPH CONC LEVELING, AS REQUIRED. THICKNESS VARIES.
- (F) 24" CONCRETE CURB AND GUTTER, TP 2
- (G) CLASS "B" CONCRETE
- (H) SODDING
- (I) 4" CONCRETE SIDEWALK

NOTES:

1. EXISTING PAVEMENT SHALL BE MILLED AND INLAID 1.5" FROM STA. 10+35.98 TO STA 19+03.00 AND FROM STA. 19+58.00 TO STA. 27+90.11. MATCH EXISTING CROSS SLOPES. CONTRACTOR TO PROVIDE A SMOOTH TRANSITION TO THE EXISTING PAVEMENT.
2. IN WIDENING LOCATIONS, LEVELING SHALL BE INSTALLED ON EXISTING PAVEMENT PRIOR TO INTERMEDIATE COURSE OF WIDENING SO TOP OF LEVELING MATCHES TOP OF INTERMEDIATE COURSE. THICKNESS VARIES..
3. SEE ROADWAY PLANS FOR LOCATION OF CURB AND GUTTER.
4. SHOULDER MAY BE GRADED AWAY FROM ROADWAY TO FACILITATE THE SLOPE TIE TO EXISTING GROUND.



REVISION DATES

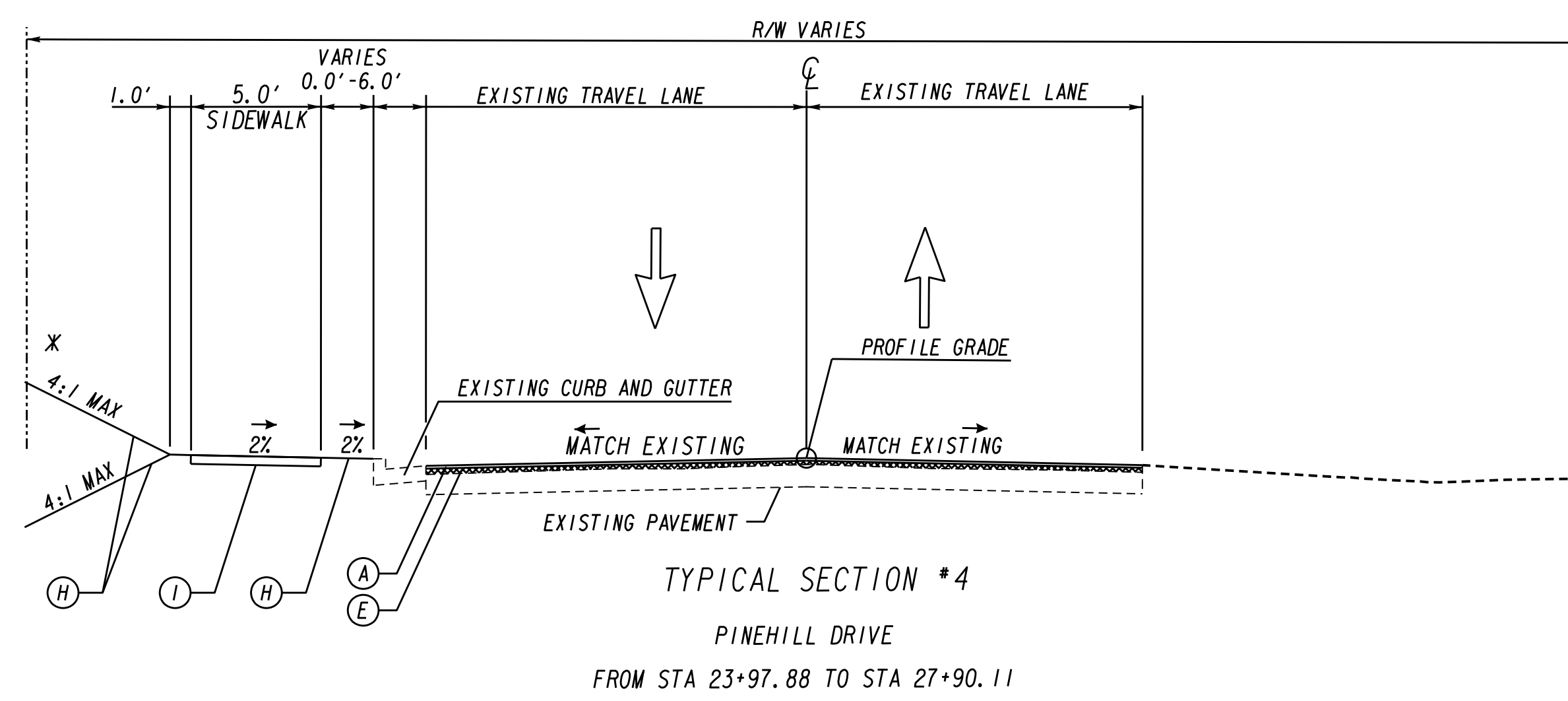
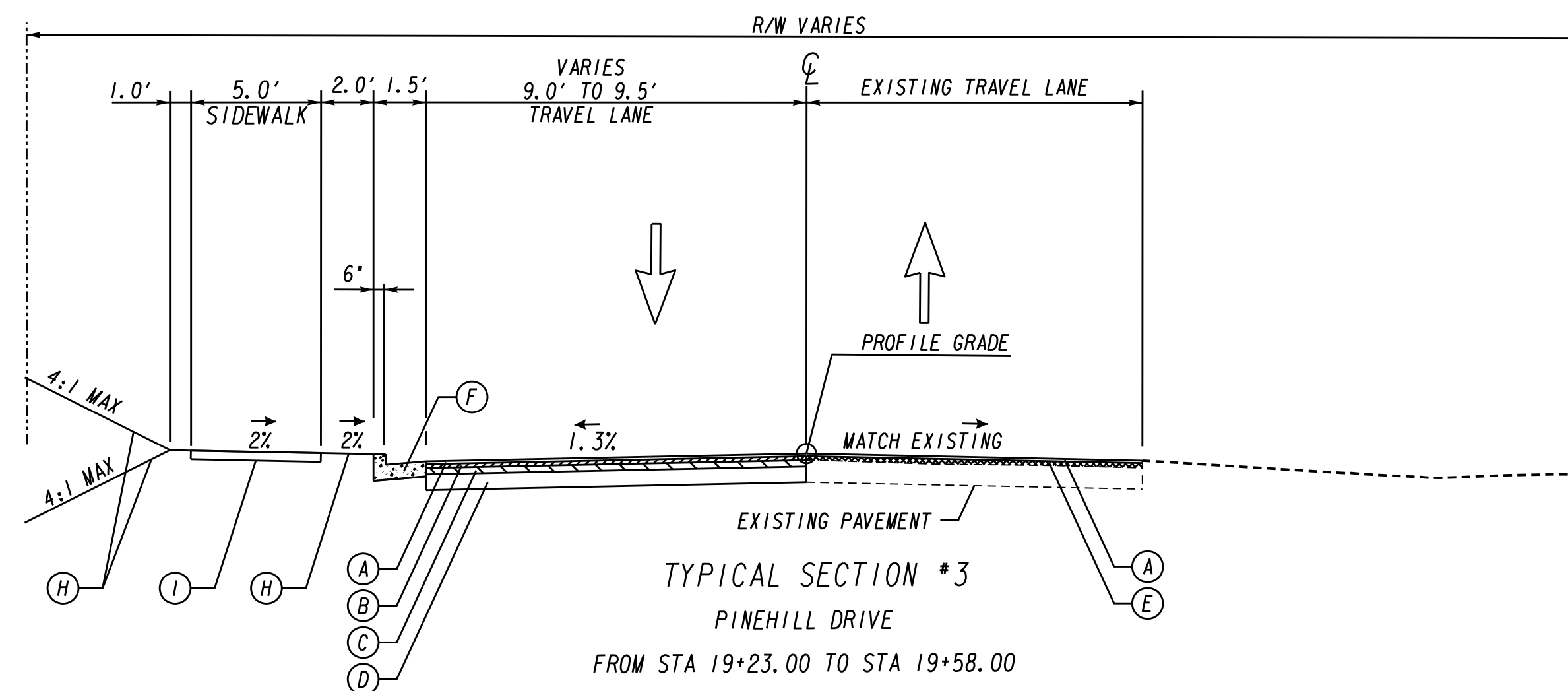
NO.	DATE	DESCRIPTION

TYPICAL SECTIONS

PINEHILL DRIVE
SIDEWALK IMPROVEMENTS
MACON-BIBB COUNTY, GEORGIA

JUNE 2019

CHECKED: ADS	DATE: 02/19/2019	DRAWING No.
BACKCHECKED: TKS	DATE: 06/04/2019	05-0001
CORRECTED: WRM	DATE: 06/04/2019	
VERIFIED: ADS	DATE: 06/05/2019	



REQUIRED PAVEMENT

- (A) 1-1/2" - RECYL ASPH CONC 12.5 MM TP 2 SUPERPAVE, GP2, BM&HL (165 LBS/SY)
- (B) 2" - RECYL ASPH CONC 19 MM SUPERPAVE, GP 2, BM&HL (220 LBS/SY)
- (C) 4" - RECYL ASPH CONC 25 MM SUPERPAVE, GP 2, BM&HL (660 LBS/SY)
- (D) GR AGGR BASE CRS, 10 INCH, INCL MATL
- (E) RECYL ASPH CONC LEVELING, AS REQUIRED, THICKNESS VARIES.
- (F) 24" CONCRETE CURB AND GUTTER, TP 2
- (G) CLASS "B" CONCRETE
- (H) SODDING
- (I) 4" CONCRETE SIDEWALK

NOTES:

1. EXISTING PAVEMENT SHALL BE MILLED AND INLAID 1.5' FROM STA. 19+35.98 TO STA 19+03.00 AND FROM STA. 19+58.00 TO STA. 27+90.11. MATCH EXISTING CROSS SLOPES. CONTRACTOR TO PROVIDE A SMOOTH TRANSITION TO THE EXISTING PAVEMENT.
2. IN WIDENING LOCATIONS, LEVELING SHALL BE INSTALLED ON EXISTING PAVEMENT PRIOR TO INTERMEDIATE COURSE OF WIDENING SO TOP OF LEVELING MATCHES TOP OF INTERMEDIATE COURSE. THICKNESS VARIES..
3. SEE ROADWAY PLANS FOR LOCATION OF CURB AND GUTTER.
4. SHOULDER MAY BE GRADED AWAY FROM ROADWAY TO FACILITATE THE SLOPE TIE TO EXISTING GROUND.

* NO CUT, FILL, OR SHOULDER BREAK
IN CHURCH PARKING LOT
STA 26+58.85 TO STA 27+88.39



REVISION DATES

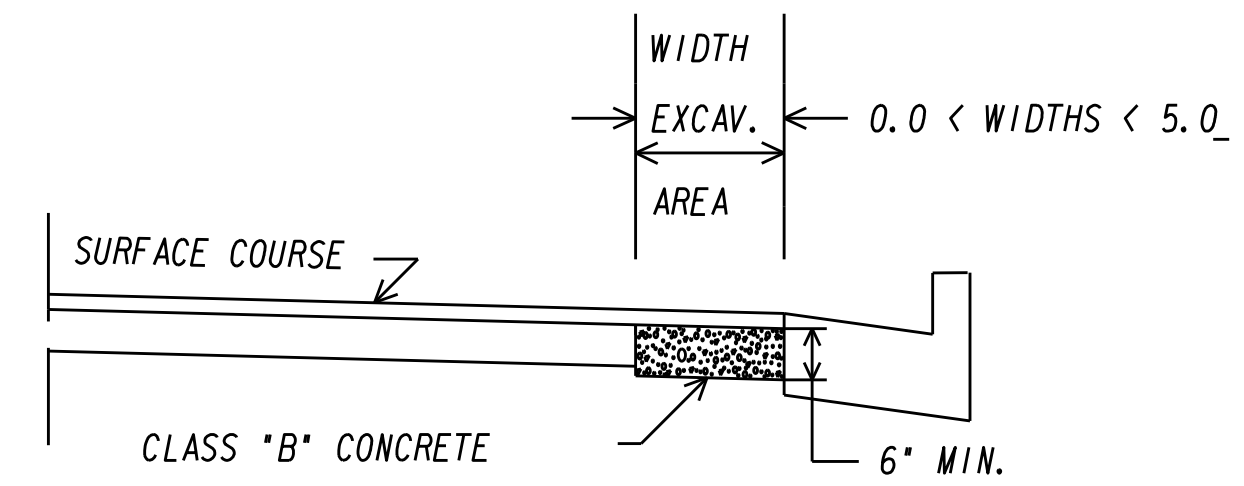
NO.	DATE	DESCRIPTION

TYPICAL SECTIONS

PINEHILL DRIVE
SIDEWALK IMPROVEMENTS
MACON-BIBB COUNTY, GEORGIA

JUNE 2019

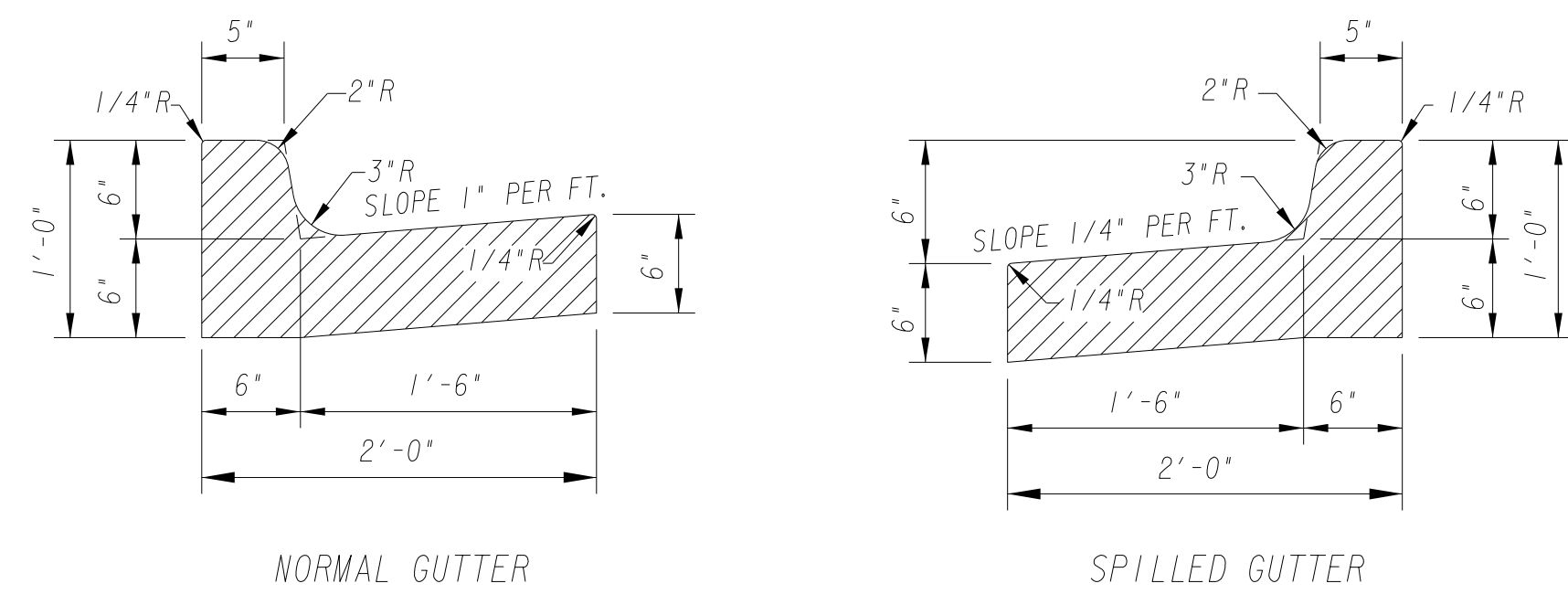
CHECKED: ADS	DATE: 02/19/2019	DRAWING No.
BACKCHECKED: TKS	DATE: 06/04/2019	05-0002
CORRECTED: WRM	DATE: 06/04/2019	
VERIFIED: ADS	DATE: 06/05/2019	



NO SCALE
CLASS "B" CONCRETE BASE OR PAVEMENT WIDENING
Item Code 500-9999 - Cu. Yds.

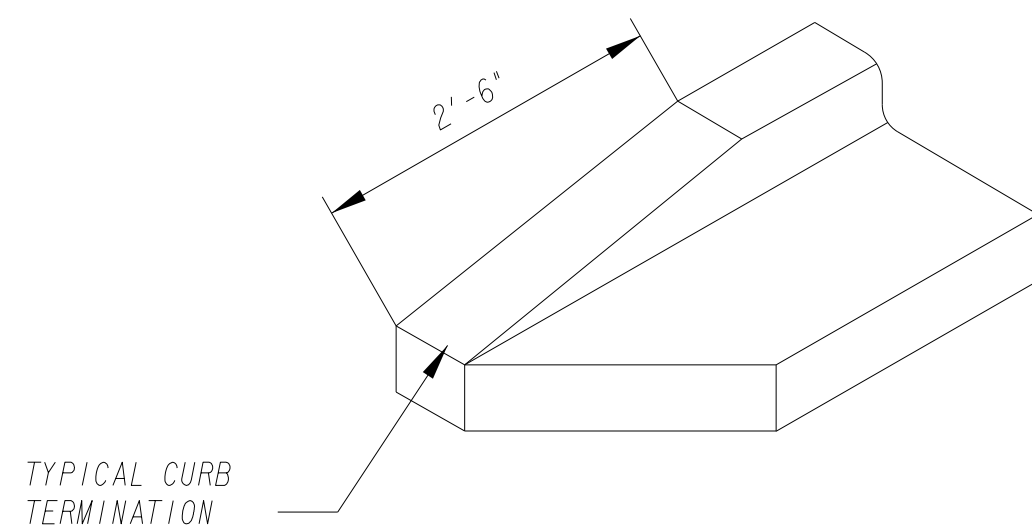
In excavated areas between the existing paving and new curb and gutter that are 5'-0" or less in width, Class "B" concrete shall be placed in lieu of the base and paving specified by the typical section. Payment will be made under "Class B Concrete Base and Pavement Widening".
In excavated areas greater than 5'-0" in width, the Contractor shall place base and paving as specified on the typical section.
See plans for details of curb and gutter construction

CLASS "B" CONCRETE BASE OR WIDENING DETAIL



NORMAL GUTTER

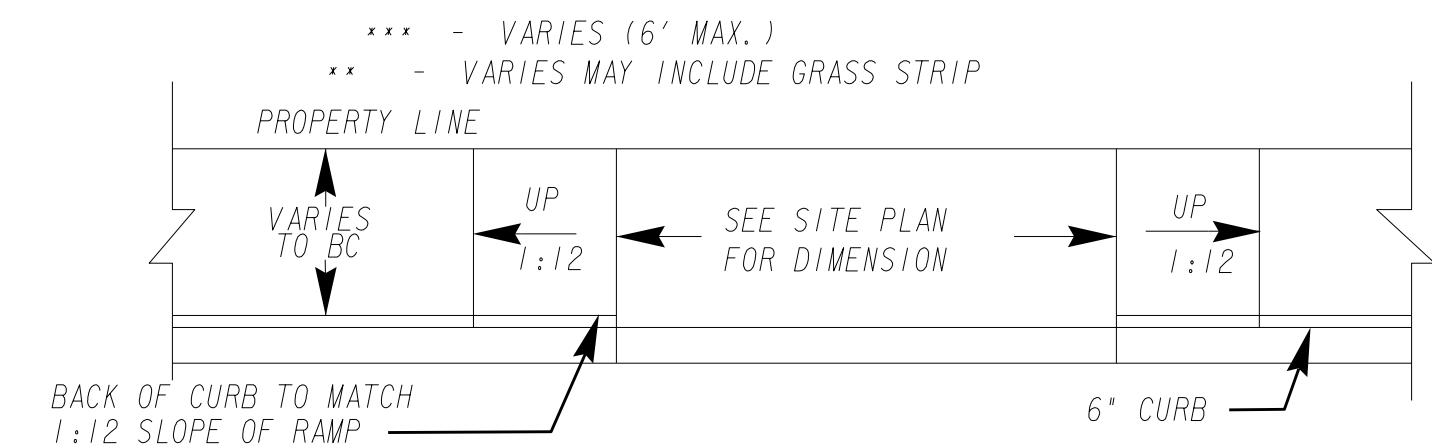
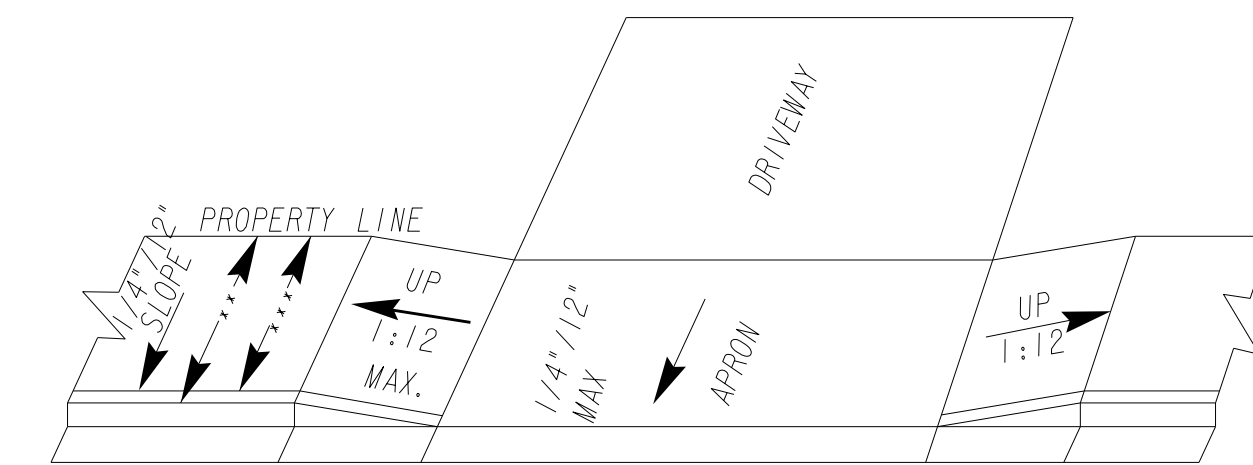
SPILLED GUTTER



NOTES:

1. PROVIDE 1/2" EXPANSION JOINT @ 10'-0" O.C.
2. ALL EXPOSED SURFACES SHALL BE STRIPPED GREEN, TROWELED & CURB EDGING RUBBED SMOOTH.

TYPICAL CURB & GUTTER DETAIL
NTS



TYPICAL DRIVEWAY DETAIL

GENERAL NOTES:

1. AVOID PLACING DRAINAGE STRUCTURES TRAFFIC SIGNAL EQUIPMENT, JUNCTION BOXES, OR OTHER OBSTRUCTIONS IN FRONT OF RAMP ACCESS AREAS.
2. FOR THE CURB AND GUTTER SHOWN, SEE PLANS FOR CURB TYPE.
3. RAMP SLOPES SHALL NOT BE STEEPER THAN 12:1.
4. CONSTRUCTION OF THE CONCRETE PEDESTRIAN CURB TO BE INCLUDED IN THE COST OF THE SIDEWALK.
5. THICKNESS FOR RESIDENTIAL APRON: 6" AND FOR COMMERCIAL APRON: 8"
6. CONCRETE SHALL BE TYPE "A" 3,000 P.S.I. MIN. STRENGTH



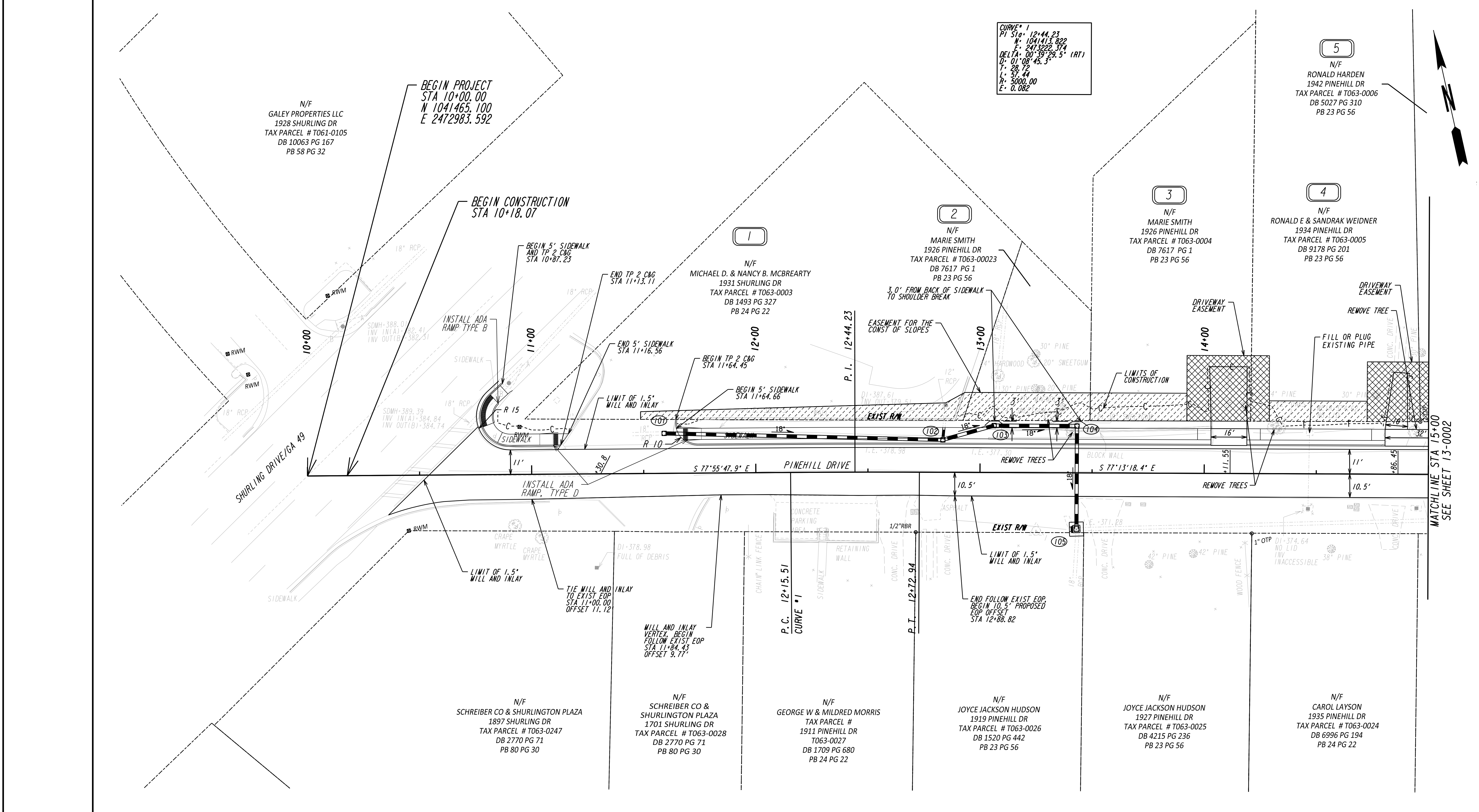
REVISION DATES

NO.	DATE	DESCRIPTION

TYPICAL SECTIONS

PINEHILL DRIVE SIDEWALK IMPROVEMENTS MACON-BIBB COUNTY, GEORGIA		JUNE 2019	
CHECKED: ADS	DATE: 02/19/2019	DRAWING No.	
BACKCHECKED: TKS	DATE: 06/04/2019		
CORRECTED: WRM	DATE: 06/04/2019		
VERIFIED: ADS	DATE: 06/05/2019		

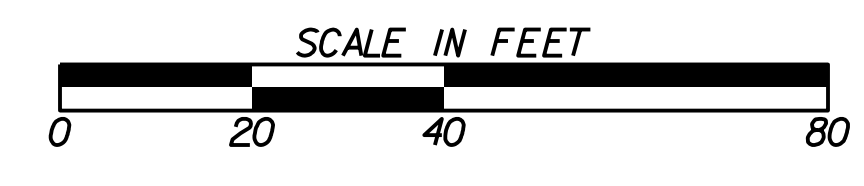
05-0003



CURVE # 1
 P.I. STA 12+44.23
 N= 1041413.822
 E= 2473222.374
 DELTA= 00°39'29.5" (RT)
 D= 01°08'45.3"
 L= 28.72
 I= 57.44
 R= 5000.00
 E= 0.082

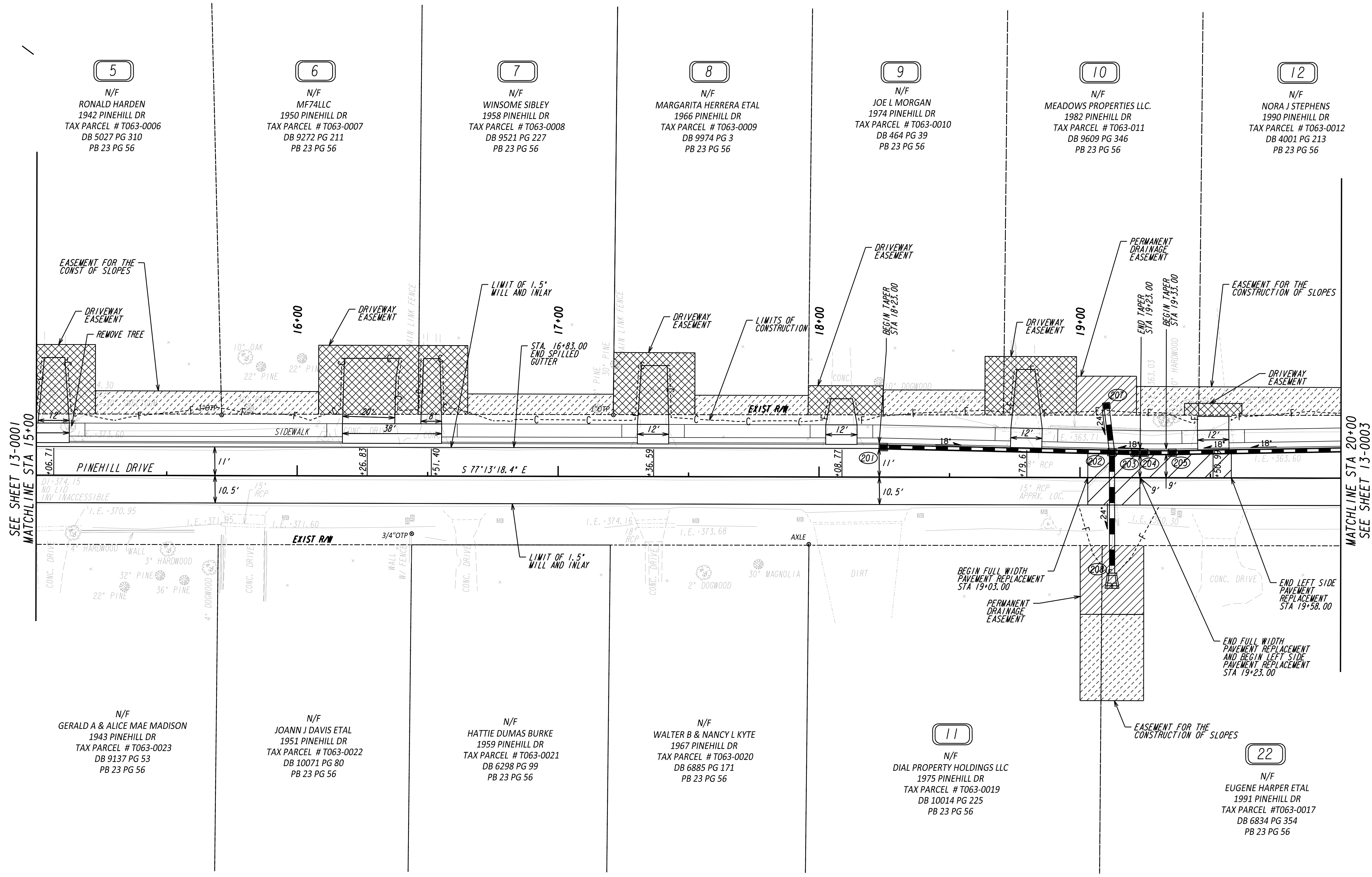


MATCHLINE STA 15+00
SEE SHEET 13-0002



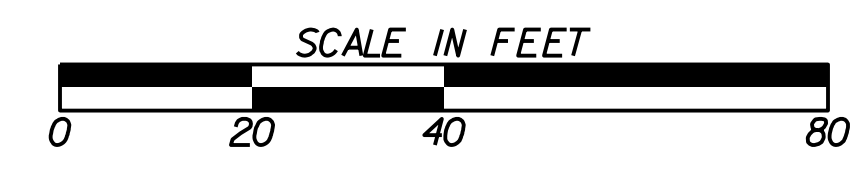
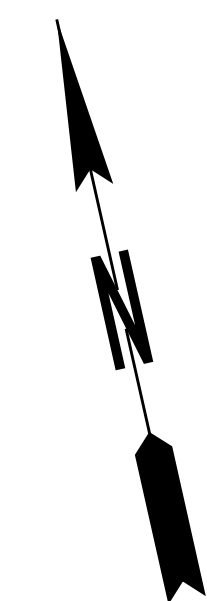
REVISION DATES		CONSTRUCTION PLAN	
CHECKED:	ADS	DATE:	02/19/2019
BACKCHECKED:	TKS	DATE:	06/04/2019
CORRECTED:	WRM	DATE:	06/04/2019
VERIFIED:	ADS	DATE:	06/05/2019

DRAWING No. 13-0001



SEE SHEET 13-0001
MATCHLINE STA 15+00

MATCHLINE STA 20+00
SEE SHEET 13-0003



REVISION DATES		CONSTRUCTION PLAN	
		PINEHILL DRIVE SIDEWALK IMPROVEMENTS MACON-BIBB COUNTY, GEORGIA	
			JUNE 2019
			DRAWING No.
CHECKED: ADS	DATE: 02/19/2019		13-0002
BACKCHECKED: TKS	DATE: 06/04/2019		
CORRECTED: WRM	DATE: 06/04/2019		
VERIFIED: ADS	DATE: 06/05/2019		

CURVE # 2
 PI Sta. 25+85.63
 H. 104117.133
 E. 2474530.553
 DELTA: 08°29'13.5" (LT)
 D: 02°07'19.4"
 T: 200.34
 L: 399.95
 H: 2700.00
 E: 7.422

12
 N/F
 NORA J STEPHENS
 1990 PINEHILL DR
 TAX PARCEL # T063-0012
 DB 4001 PG 213
 PB 23 PG 56

13
 N/F
 GLADYS O ANTHONY
 1998 PINEHILL DR
 TAX PARCEL # T063-0013
 DB 3092, PG 213
 PB 23 PG 56

14
 N/F
 BAE PROPERTIES LLC
 2006 PINEHILL DR
 TAX PARCEL # T063-0014
 DB 10153 PG 178
 PB 22 PG 79

15
 N/F
 JR MCCOOK JR.
 2014 PINEHILL DR
 TAX PARCEL # T064-0001
 DB 2299 PG 162
 PB 23 PG 56

16
 N/F
 JEFF & PATRICIA ANNE JAMES
 2022 PINEHILL DR
 TAX PARCEL # T064-0002
 DB 8135 PG 92
 PB 23 PG 56

17
 N/F
 DELORES WEBB
 2030 PINEHILL DR
 TAX PARCEL # T0640003
 DB 6506 PG 1
 PB 23 PG 56

18
 N/F
 JOAN HILL ROBERTS
 2038 PINEHILL DR
 TAX PARCEL # T064-0004
 DB 1616 PG 653
 PB 23 PG 56

19
 N/F
 JOAN HILL ROBERTS
 2046 PINEHILL DR
 TAX PARCEL # T064-0005
 DB 1616 PG 653
 PB 23 PG 56

N/F
 EUGENE HARPER ETAL
 1991 PINEHILL DR
 TAX PARCEL # T063-0017
 DB 6834 PG 354
 PB 23 PG 56

N/F
 AMF RENTALS LLC
 1999 PINEHILL DR
 TAX PARCEL # T063-0016
 DB 9628 PG 65
 PB 23 PG 56

N/F
 DMD PROPERTY HOLDINGS LLC
 2007 PINEHILL DR
 TAX PARCEL # T063-0015
 DB 9714 PG 115
 PB 23 PG 56

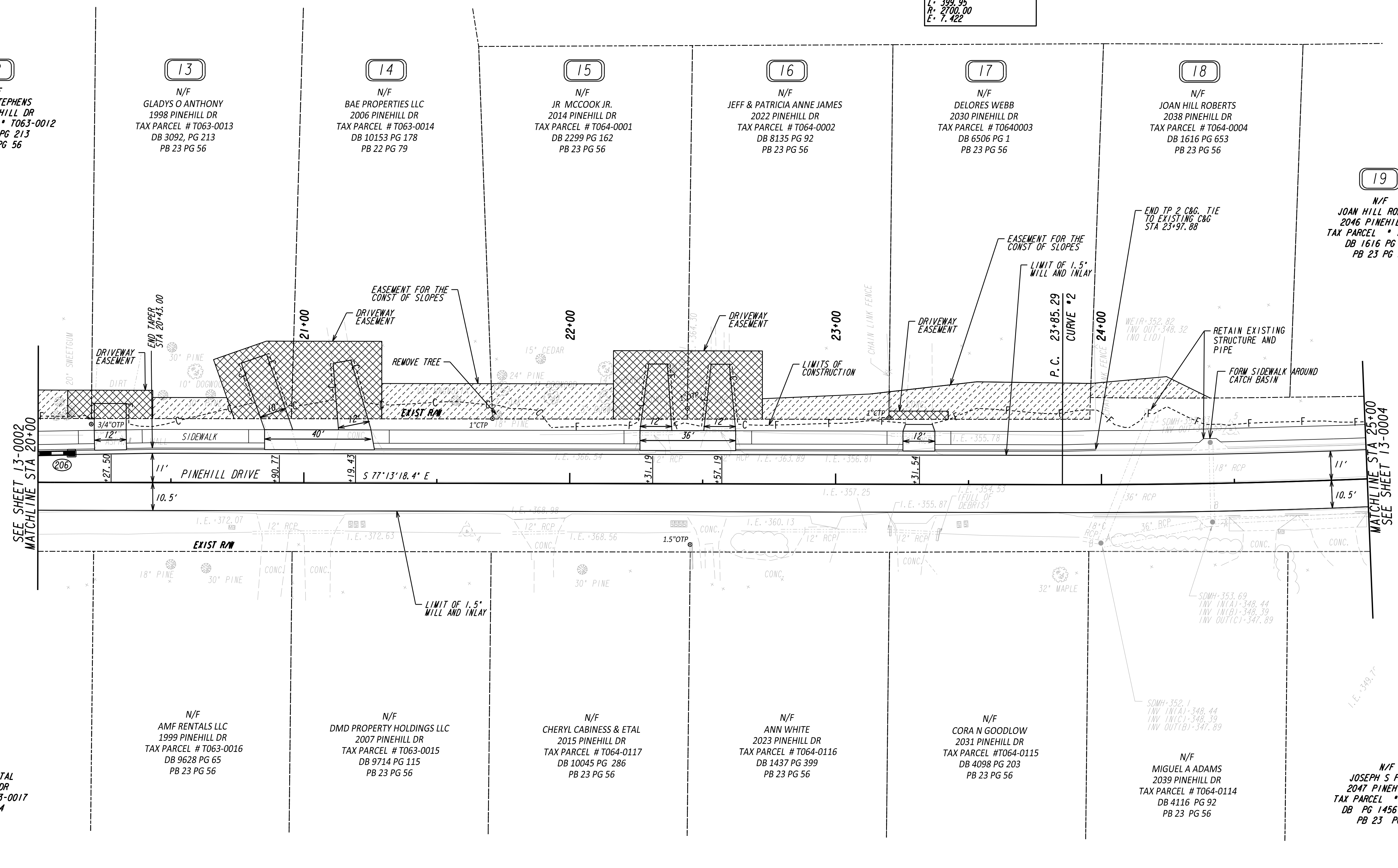
N/F
 CHERYL CABINESS & ETAL
 2015 PINEHILL DR
 TAX PARCEL # T064-0117
 DB 10045 PG 286
 PB 23 PG 56

N/F
 ANN WHITE
 2023 PINEHILL DR
 TAX PARCEL # T064-0116
 DB 1437 PG 399
 PB 23 PG 56

N/F
 CORA N GOODLOW
 2031 PINEHILL DR
 TAX PARCEL # T064-0115
 DB 4098 PG 203
 PB 23 PG 56

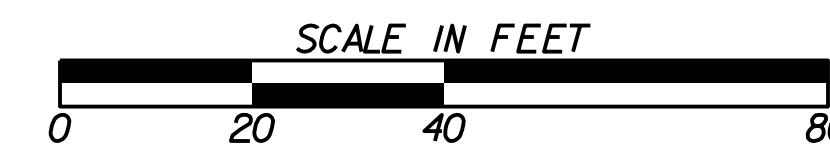
N/F
 MIGUEL A ADAMS
 2039 PINEHILL DR
 TAX PARCEL # T064-0114
 DB 4116 PG 92
 PB 23 PG 56

N/F
 JOSEPH S FINNEY
 2047 PINEHILL DR
 TAX PARCEL # T064-0113
 DB PG 1456 PG 266
 PB 23 PG 56



SEE SHEET 13-0002
 MATCHLINE STA 20+00

MATCHLINE STA 25+00
 SEE SHEET 13-0004


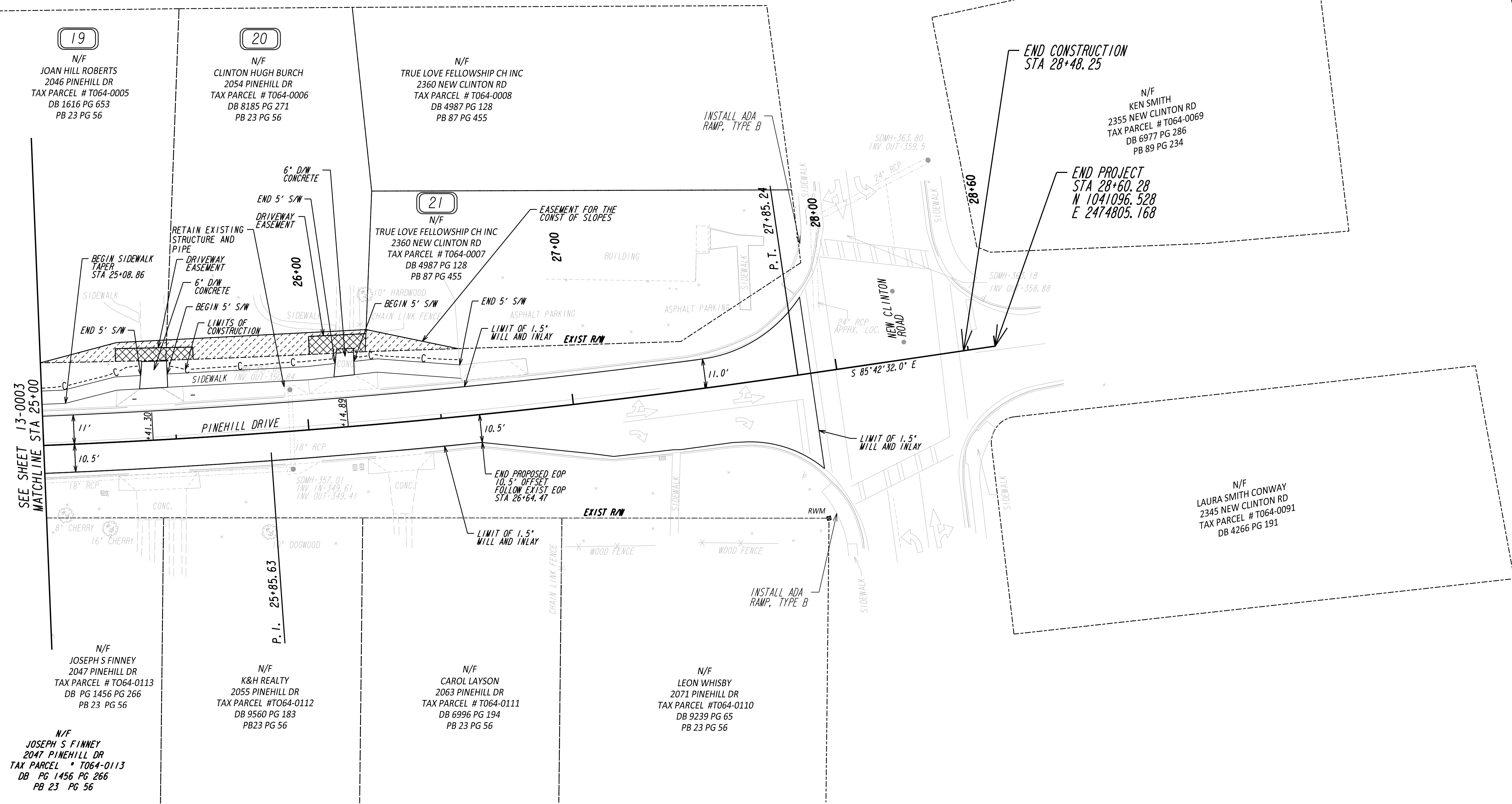


REVISION DATES

CONSTRUCTION PLAN

PINEHILL DRIVE SIDEWALK IMPROVEMENTS MACON-BIBB COUNTY, GEORGIA		JUNE 2019	
CHECKED: ADS	DATE: 02/19/2019	DRAWING No.	
BACKCHECKED: TKS	DATE: 06/04/2019	13-0003	
CORRECTED: WRM	DATE: 06/04/2019		
VERIFIED: ADS	DATE: 06/05/2019		

CURVE # 2
 P.I. STA = 25+85.63
 N = 1041117.133
 E = 2474530.553
 DELTA = 08°29'13.5" (LT)
 D = 02°07'19.4"
 L = 200.34
 L = 399.95
 R = 2700.00
 E = 7.422



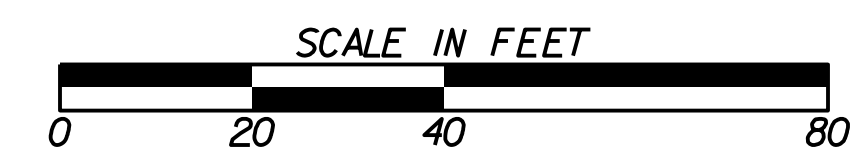
SEE SHEET 13-0003
 MATCHLINE STA 25+00

N/F
 JOSEPH S FINNEY
 2047 PINEHILL DR
 TAX PARCEL # T064-0113
 DB PG 1456 PG 266
 PB 23 PG 56

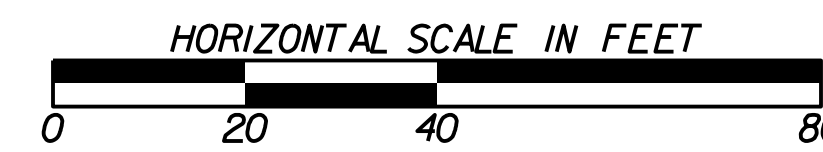
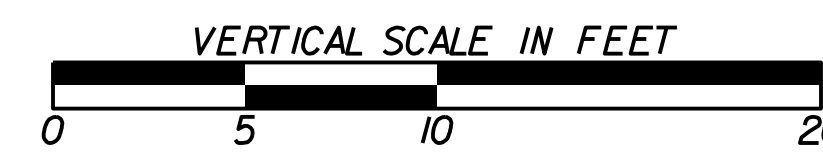
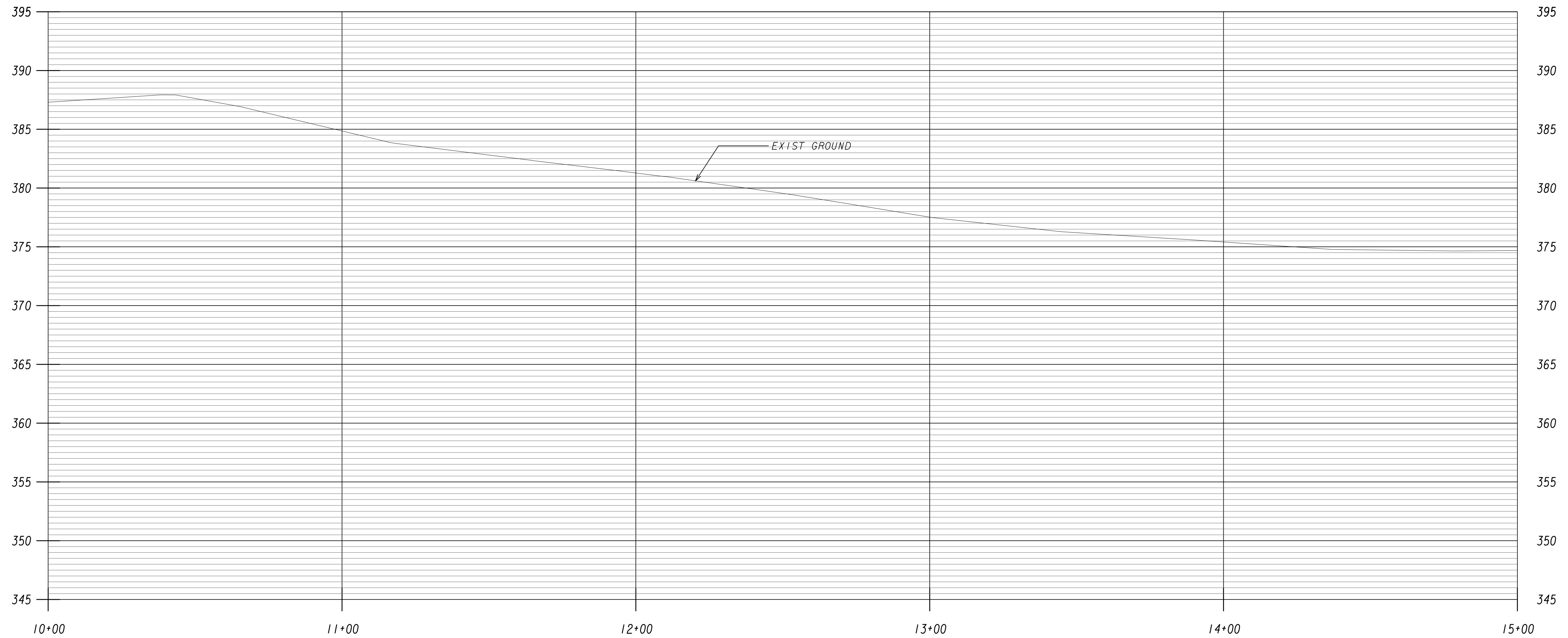
N/F
 K&H REALTY
 2055 PINEHILL DR
 TAX PARCEL #T064-0112
 DB 9560 PG 183
 PB 23 PG 56

N/F
 CAROL LAYSON
 2063 PINEHILL DR
 TAX PARCEL # T064-0111
 DB 6996 PG 194
 PB 23 PG 56

N/F
 LEON WHISBY
 2071 PINEHILL DR
 TAX PARCEL #T064-0110
 DB 9239 PG 65
 PB 23 PG 56



REVISION DATES		CONSTRUCTION PLAN	
		PINEHILL DRIVE SIDEWALK IMPROVEMENTS MACON-BIBB COUNTY, GEORGIA	
			JUNE 2019
CHECKED: ADS	DATE: 02/19/2019		DRAWING No.
BACKCHECKED: TKS	DATE: 06/04/2019		13-0004
CORRECTED: WRM	DATE: 06/04/2019		
VERIFIED: ADS	DATE: 06/05/2019		

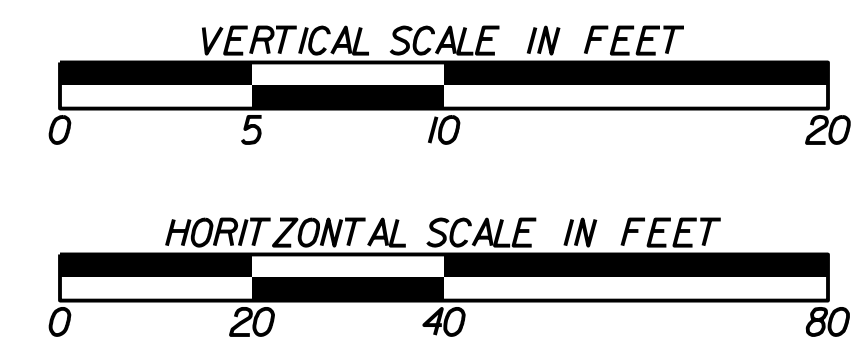
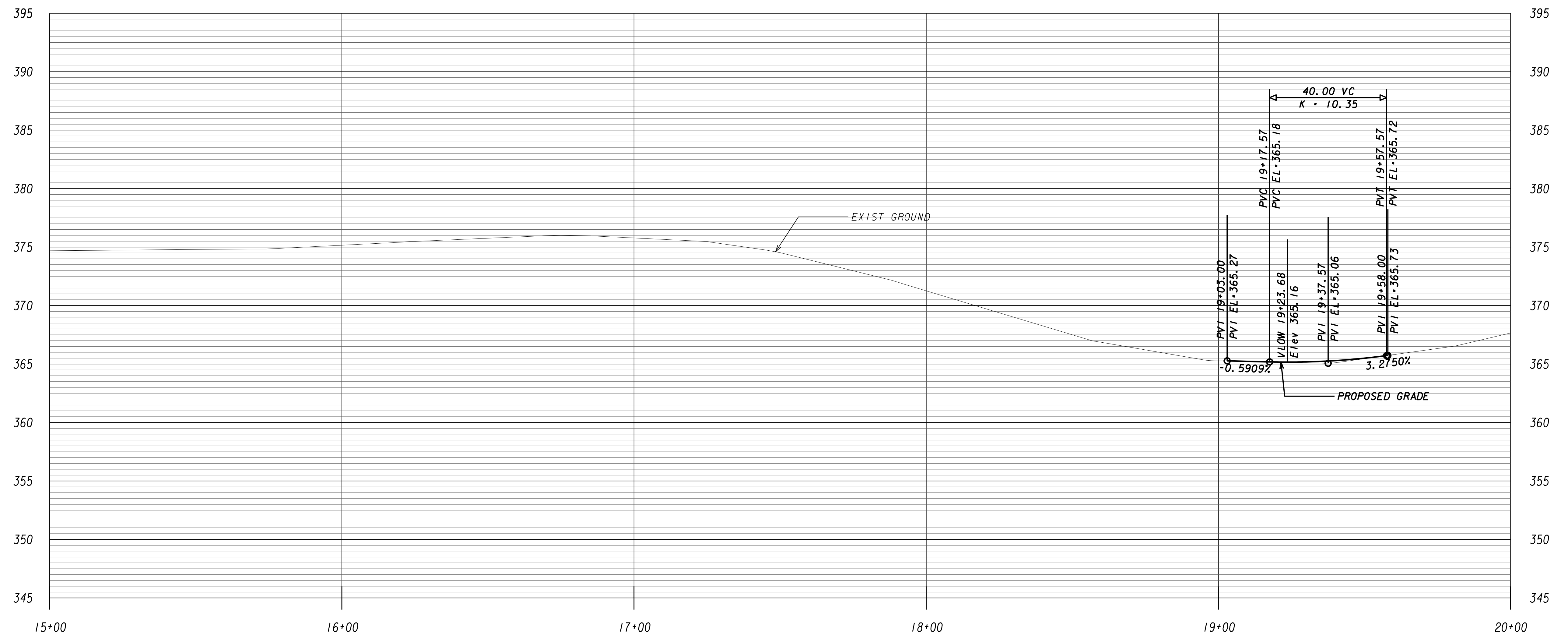


REVISION DATES

NO.	DATE	DESCRIPTION

MAINLINE PROFILE

PINEHILL DRIVE SIDEWALK IMPROVEMENTS MACON-BIBB COUNTY, GEORGIA		JUNE 2019
CHECKED: ADS	DATE: 02/19/2019	DRAWING No.
BACKCHECKED: TKS	DATE: 06/04/2019	15-0001
CORRECTED: WRM	DATE: 06/04/2019	
VERIFIED: ADS	DATE: 06/05/2019	



REVISION DATES

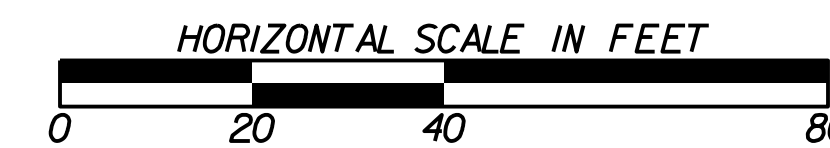
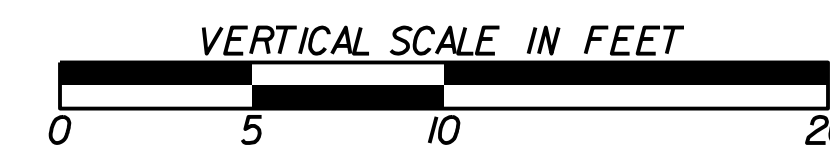
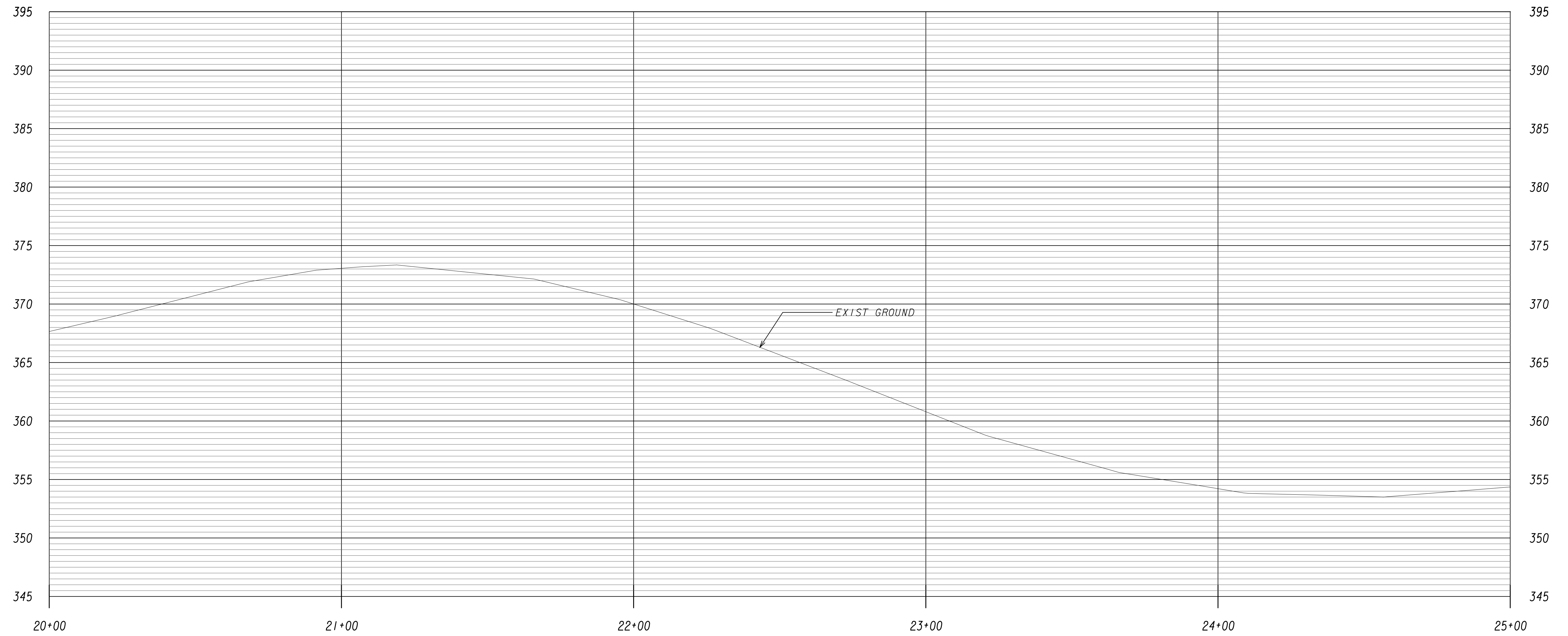
No.	Description	Date

MAINLINE PROFILE

PINEHILL DRIVE
 SIDEWALK IMPROVEMENTS
 MACON-BIBB COUNTY, GEORGIA

CHECKED: ADS DATE: 02/19/2019
 BACKCHECKED: TKS DATE: 06/04/2019
 CORRECTED: WRM DATE: 06/04/2019
 VERIFIED: ADS DATE: 06/05/2019

JUNE 2019
 DRAWING No.
 15-0002

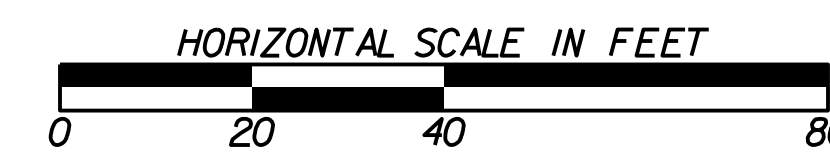
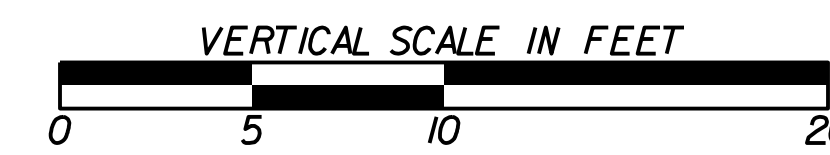
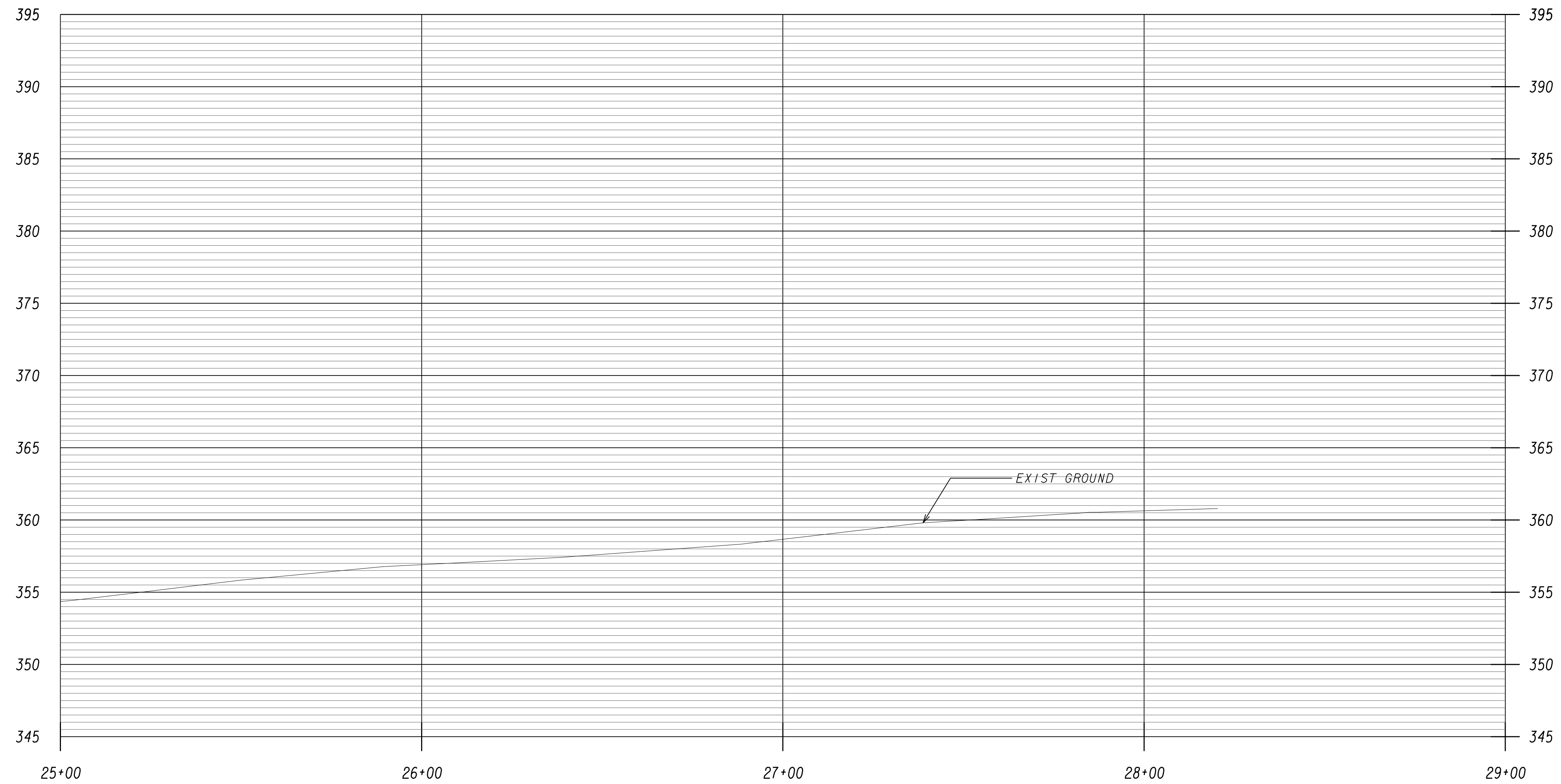


REVISION DATES

No.	Description	Date

MAINLINE PROFILE

PINEHILL DRIVE SIDEWALK IMPROVEMENTS MACON-BIBB COUNTY, GEORGIA		JUNE 2019	
CHECKED: ADS	DATE: 02/19/2019	DRAWING No.	
BACKCHECKED: TKS	DATE: 06/04/2019	15-0003	
CORRECTED: WRM	DATE: 06/04/2019		
VERIFIED: ADS	DATE: 06/05/2019		

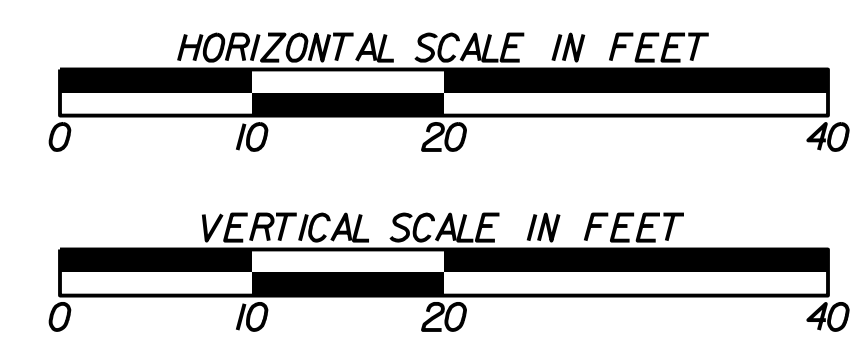
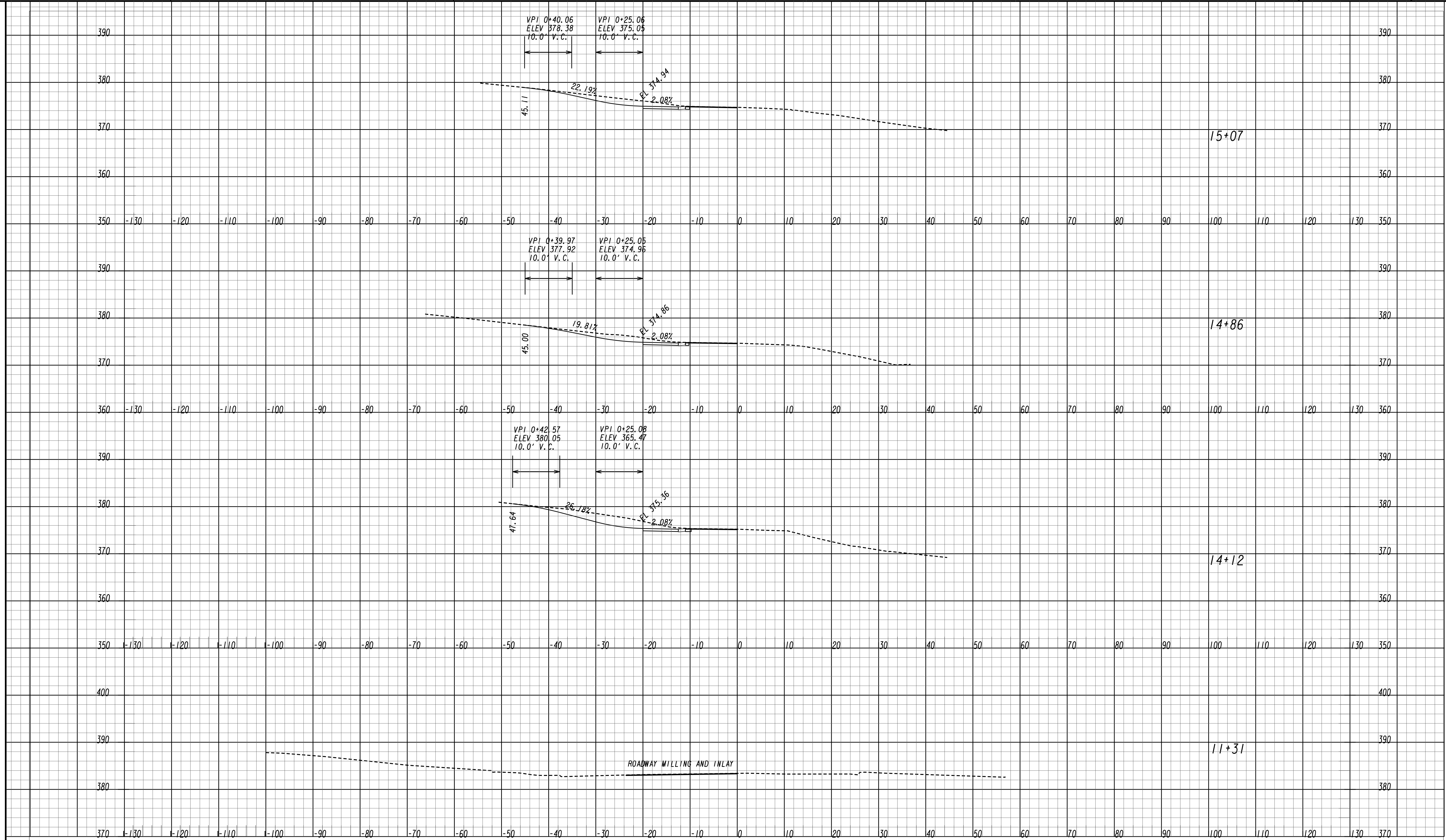


REVISION DATES

NO.	DATE	DESCRIPTION

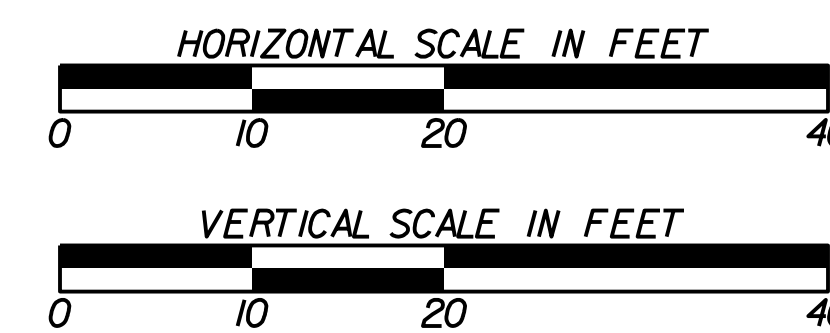
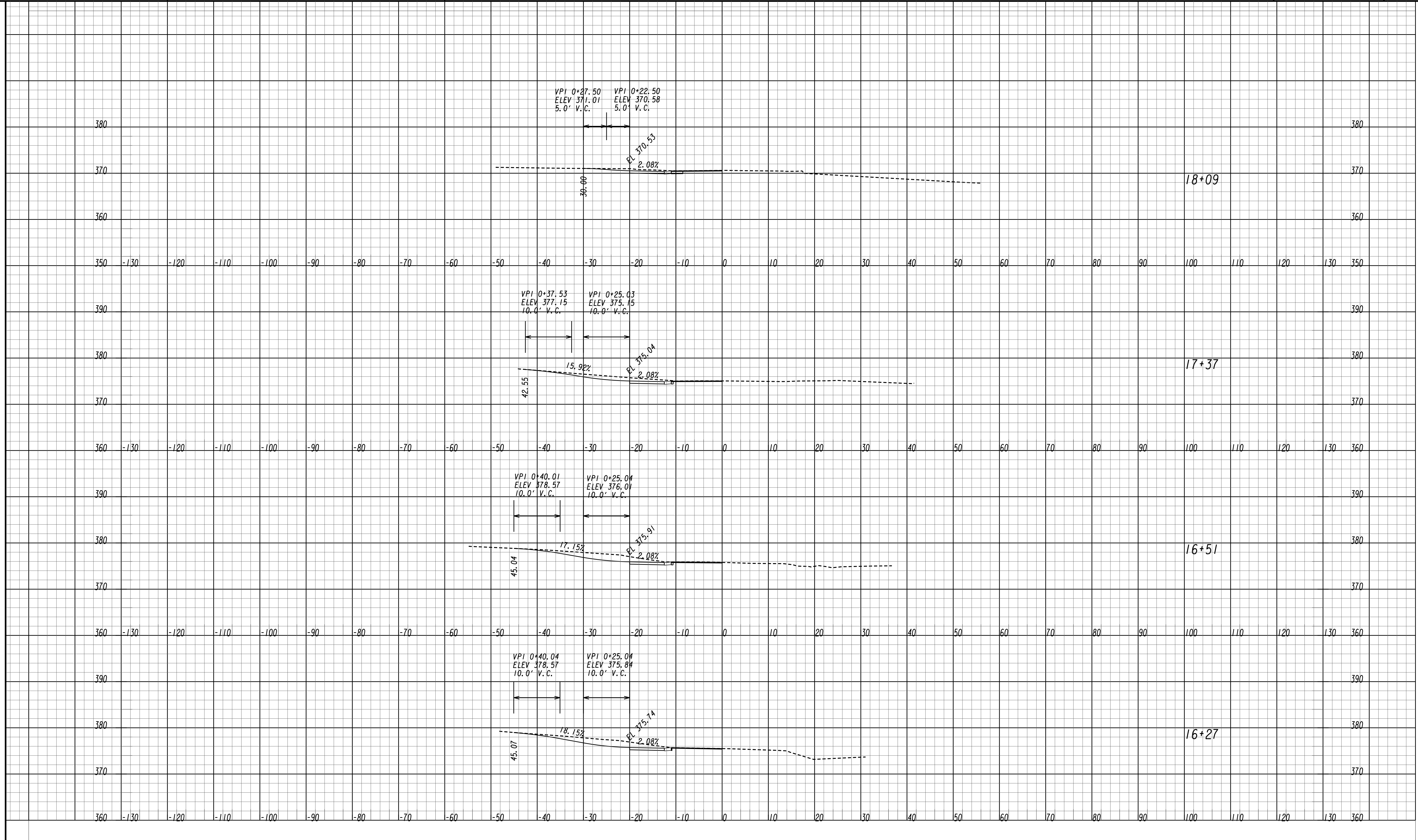
MAINLINE PROFILE

PINEHILL DRIVE SIDEWALK IMPROVEMENTS MACON-BIBB COUNTY, GEORGIA		JUNE 2019
CHECKED: ADS	DATE: 02/19/2019	DRAWING No.
BACKCHECKED: TKS	DATE: 06/04/2019	15-0004
CORRECTED: WRM	DATE: 06/04/2019	
VERIFIED: ADS	DATE: 06/05/2019	



REVISION DATES

DRIVEWAY PROFILE			
PINEHILL DRIVE SIDEWALK IMPROVEMENTS MACON-BIBB COUNTY, GEORGIA			
			JUNE 2019
CHECKED: ADS	DATE: 02/19/2019	DRAWING No.	
BACKCHECKED: TKS	DATE: 06/04/2019	17-0001	
CORRECTED: WRM	DATE: 06/04/2019		
VERIFIED: ADS	DATE: 06/05/2019		



REVISION DATES

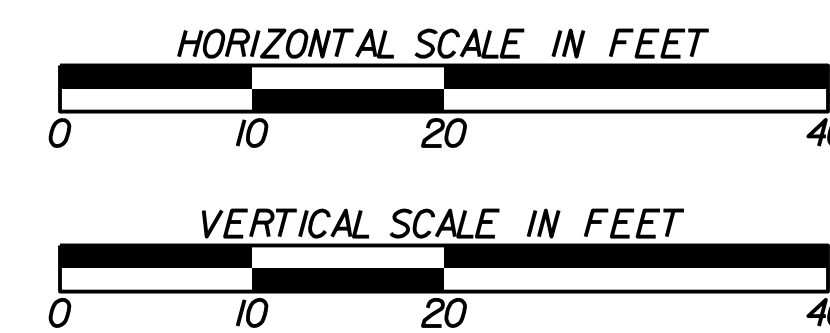

NO.	DATE	DESCRIPTION

DRIVEWAY PROFILE

PINEHILL DRIVE
SIDEWALK IMPROVEMENTS
MACON-BIBB COUNTY, GEORGIA

CHECKED: ADS DATE: 02/19/2019
 BACKCHECKED: TKS DATE: 06/04/2019
 CORRECTED: WRM DATE: 06/04/2019
 VERIFIED: ADS DATE: 06/05/2019

JUNE 2019
DRAWING No.
17-0002



REVISION DATES

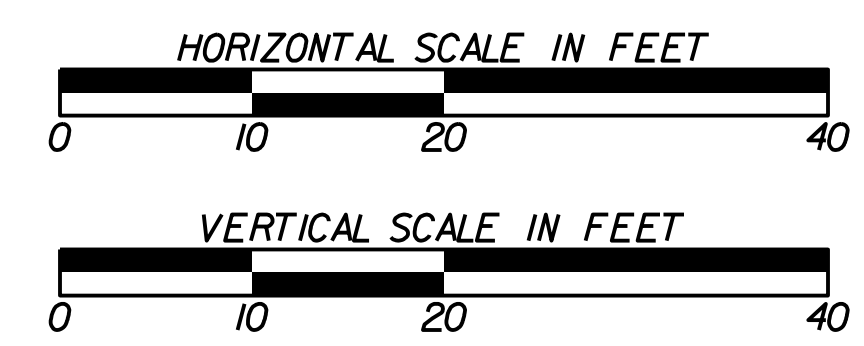
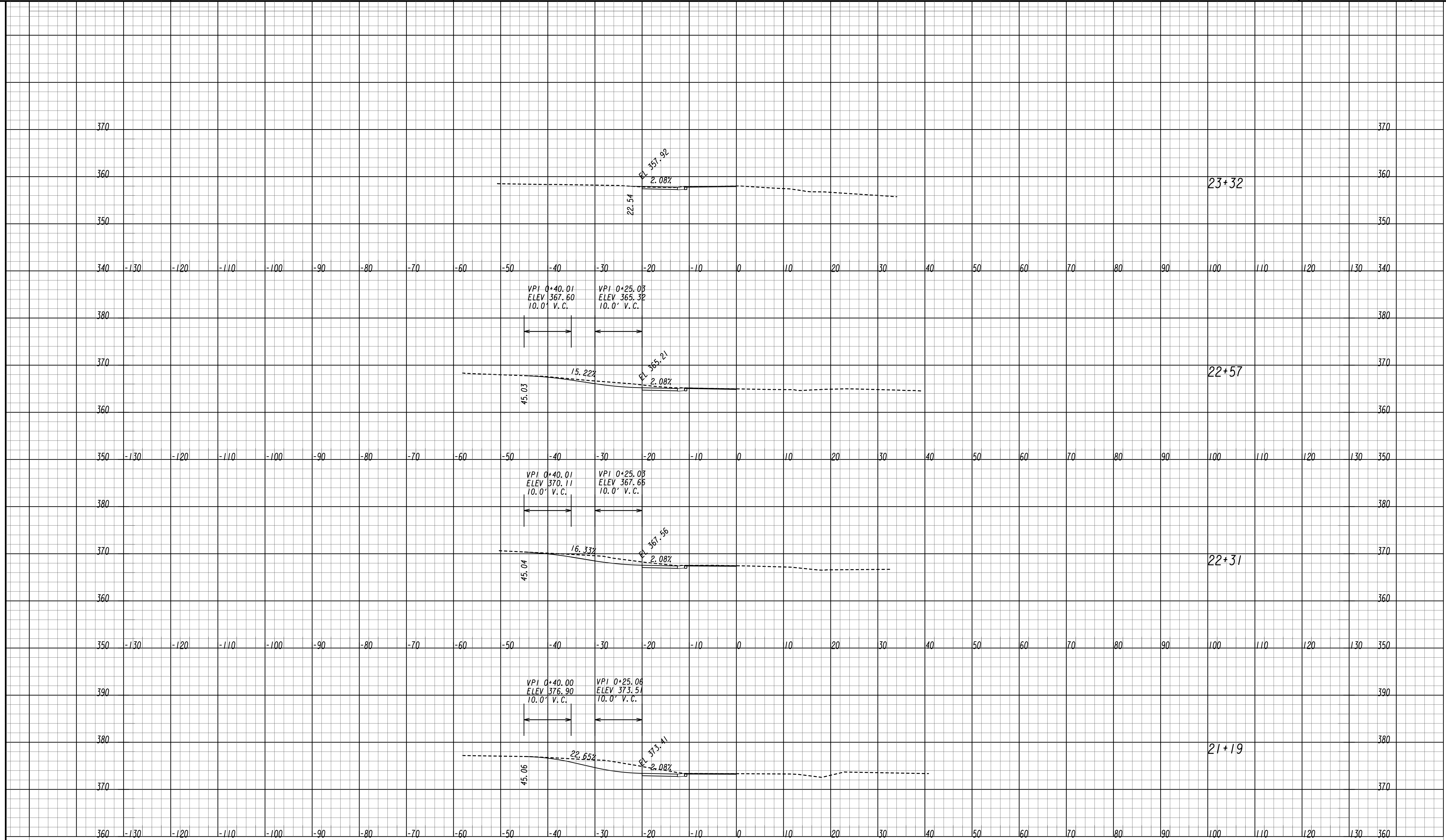
NO.	DATE	DESCRIPTION

DRIVEWAY PROFILE

PINEHILL DRIVE
SIDEWALK IMPROVEMENTS
MACON-BIBB COUNTY, GEORGIA

JUNE 2019

CHECKED: ADS	DATE: 02/19/2019	DRAWING No.
BACKCHECKED: TKS	DATE: 06/04/2019	17-0003
CORRECTED: WRM	DATE: 06/04/2019	
VERIFIED: ADS	DATE: 06/05/2019	



REVISION DATES

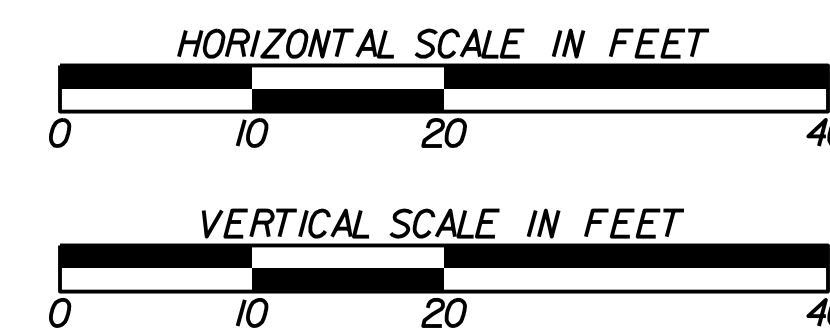
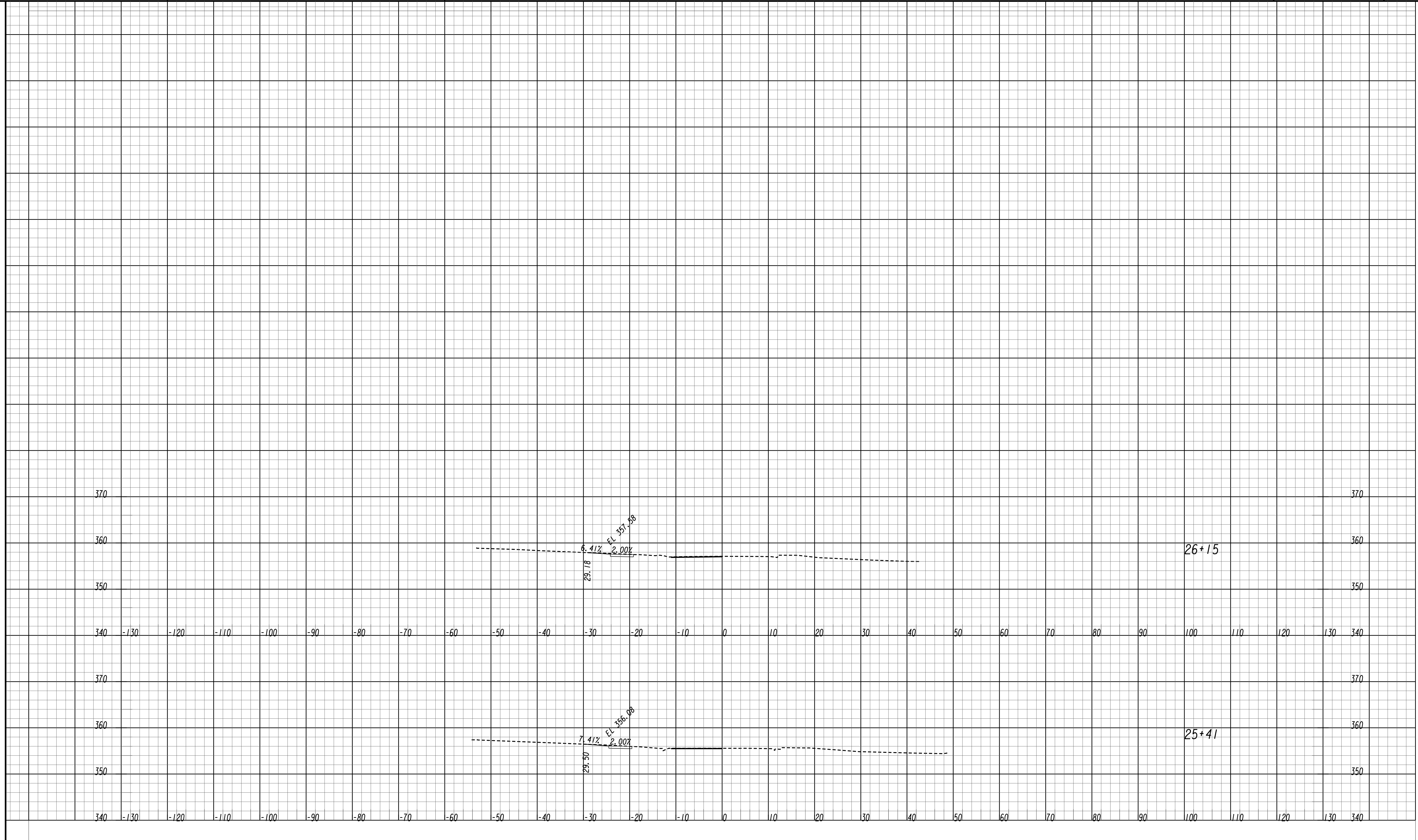
NO.	DATE	DESCRIPTION

DRIVEWAY PROFILE

PINEHILL DRIVE
SIDEWALK IMPROVEMENTS
MACON-BIBB COUNTY, GEORGIA

CHECKED: ADS DATE: 02/19/2019
BACKCHECKED: TKS DATE: 06/04/2019
CORRECTED: WRM DATE: 06/04/2019
VERIFIED: ADS DATE: 06/05/2019

JUNE 2019
DRAWING No.
17-0004



REVISION DATES

NO.	DATE	DESCRIPTION

DRIVEWAY PROFILE

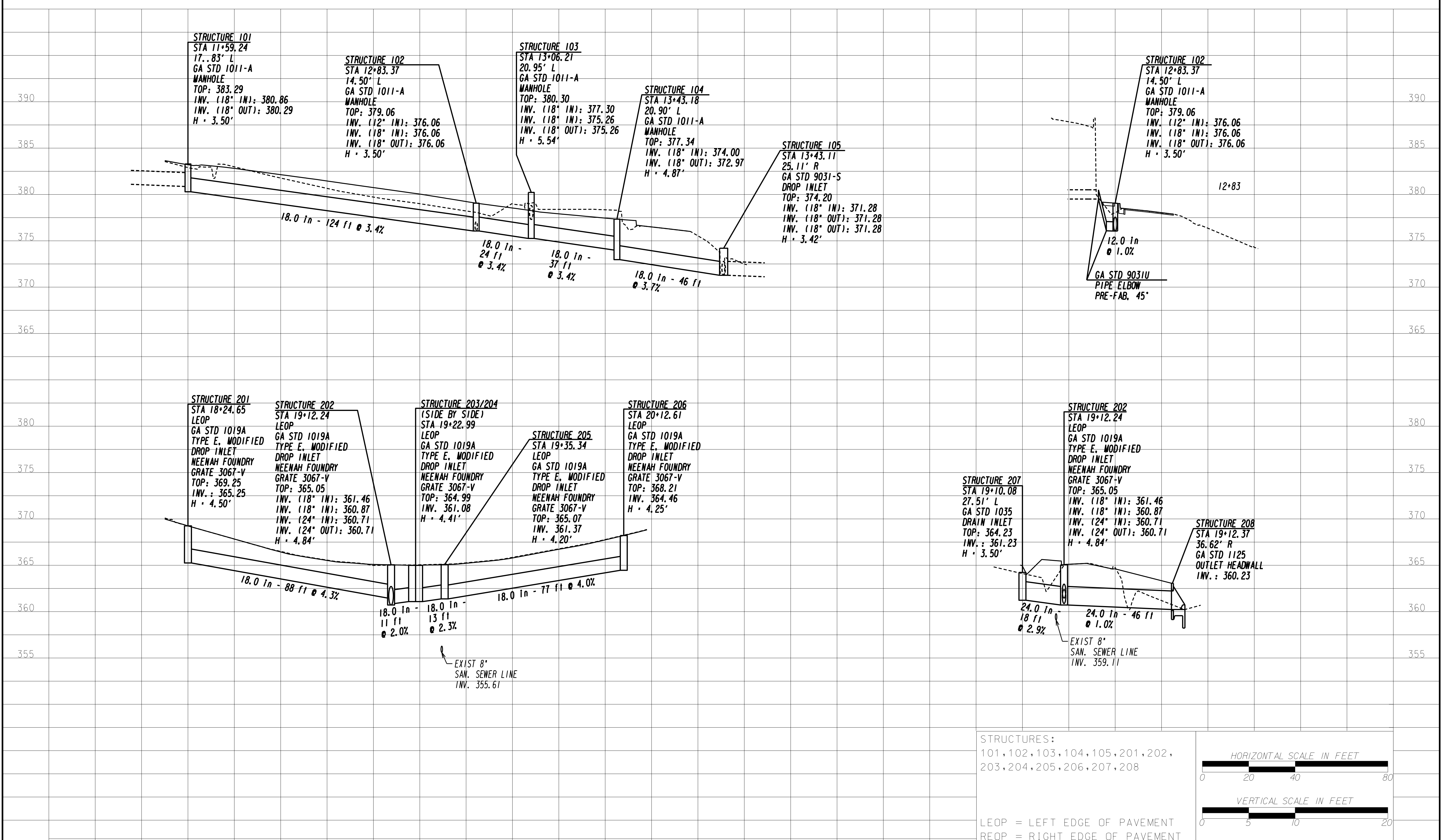
PINEHILL DRIVE
SIDEWALK IMPROVEMENTS
MACON-BIBB COUNTY, GEORGIA

JUNE 2019

CHECKED:	ADS	DATE:	02/19/2019
BACKCHECKED:	TKS	DATE:	06/04/2019
CORRECTED:	WRM	DATE:	06/04/2019
VERIFIED:	ADS	DATE:	06/05/2019

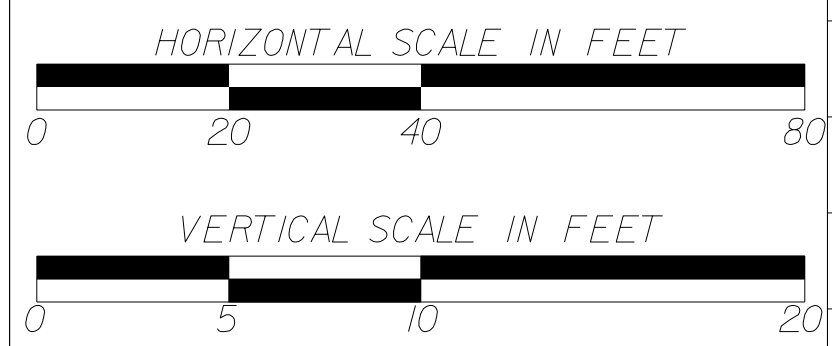
DRAWING No.

17-0005

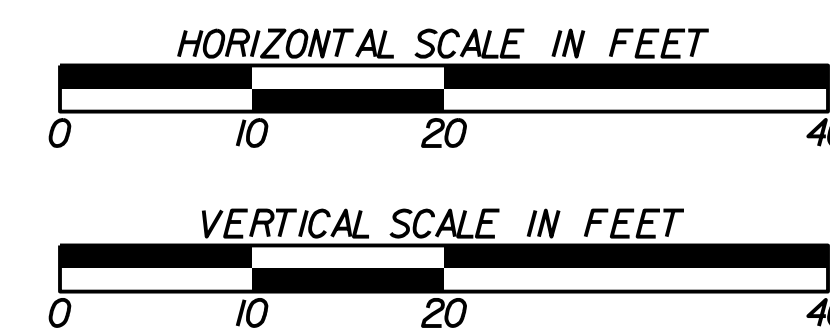
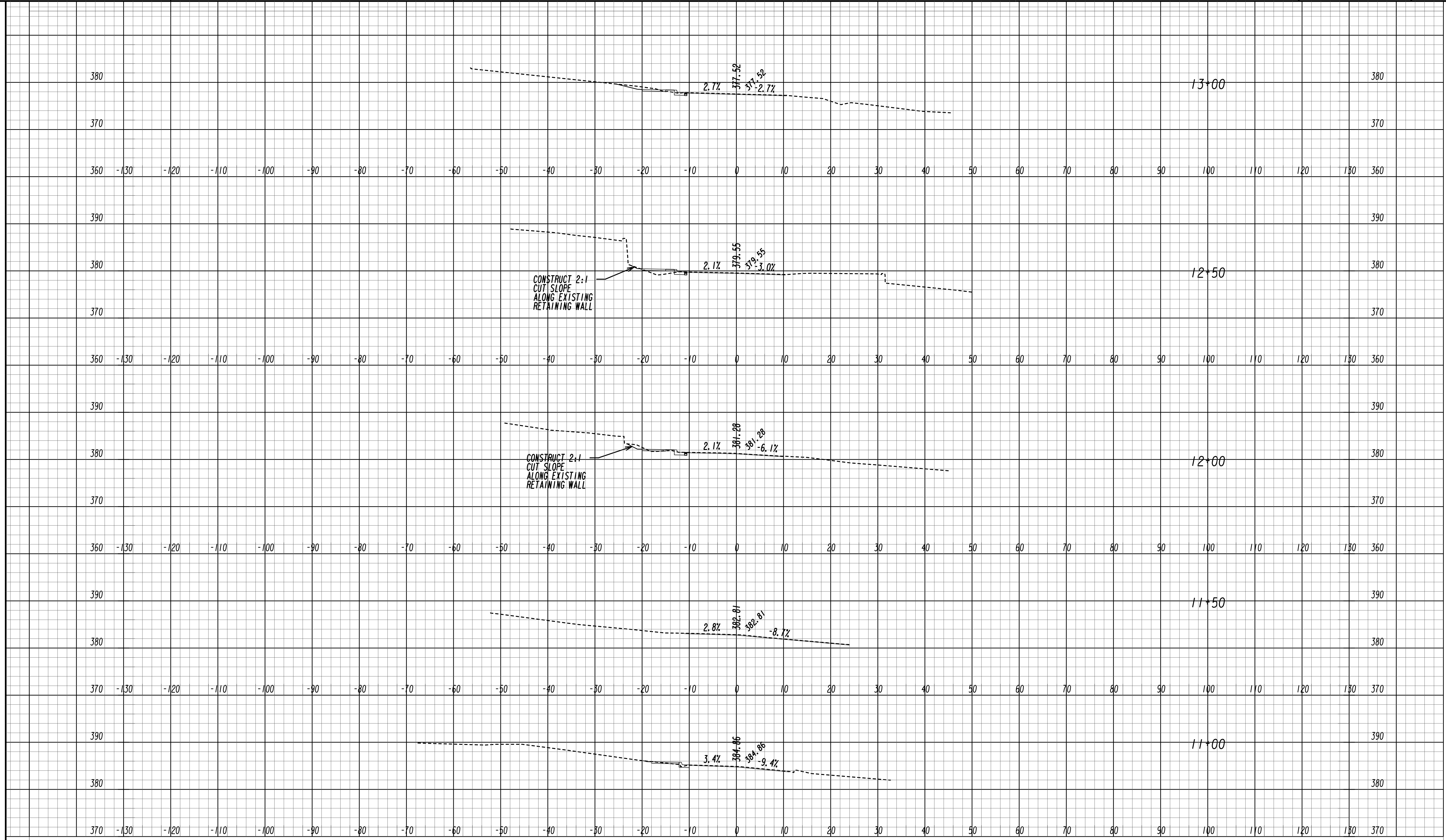


STRUCTURES:
101, 102, 103, 104, 105, 201, 202,
203, 204, 205, 206, 207, 208

LEOP = LEFT EDGE OF PAVEMENT
REOP = RIGHT EDGE OF PAVEMENT

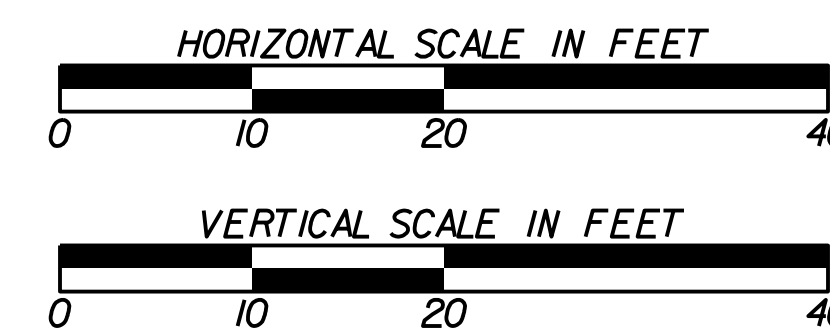
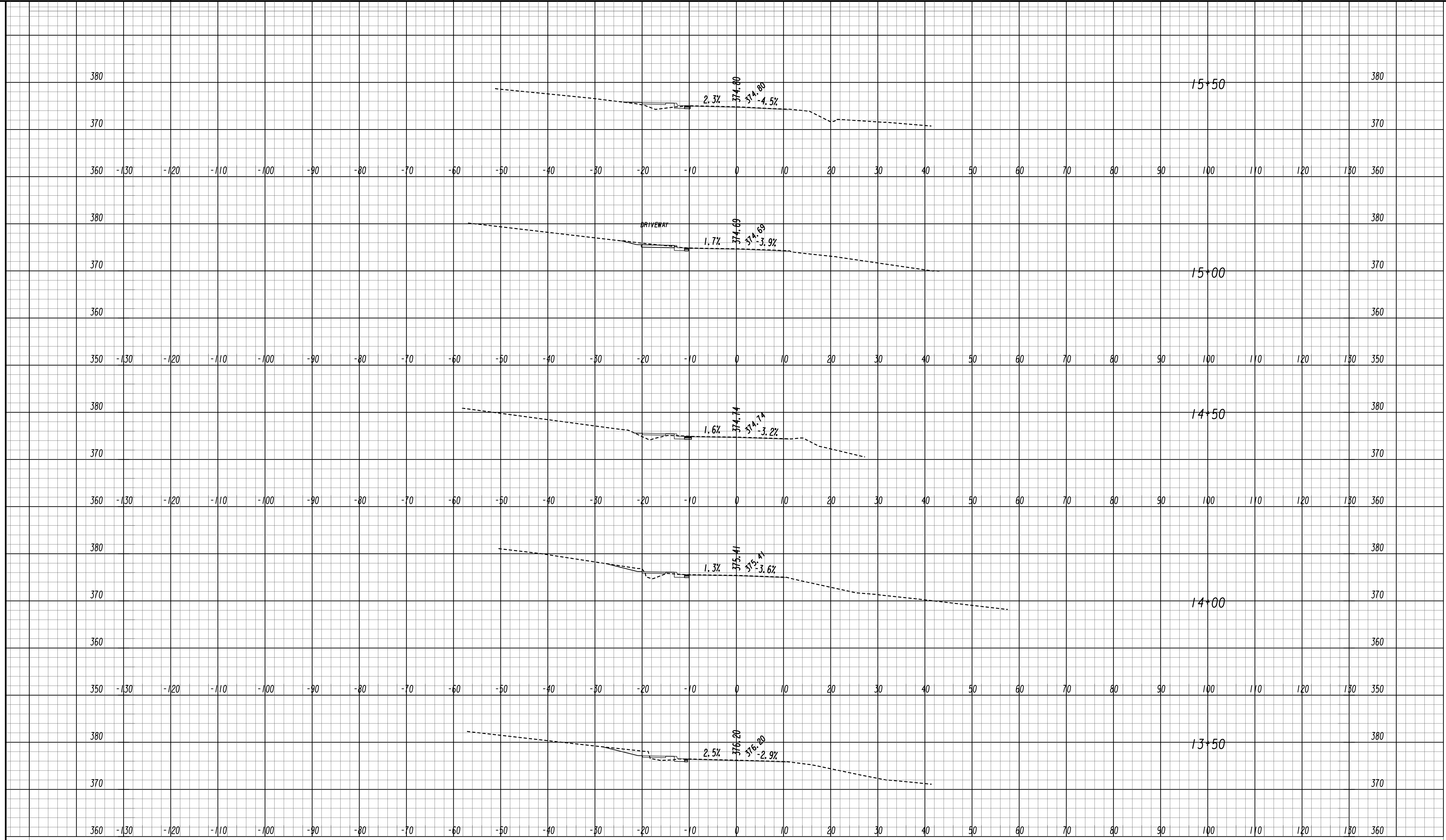


REVISION DATES		DRAINAGE PROFILES	
CHECKED: ADS	DATE: 02/19/2019	PINEHILL DRIVE SIDEWALK IMPROVEMENTS MACON-BIBB COUNTY, GEORGIA	
BACKCHECKED: TKS	DATE: 06/04/2019	JUNE 2019	
CORRECTED: WRM	DATE: 06/04/2019	DRAWING No.	
VERIFIED: ADS	DATE: 06/05/2019	22-0001	



REVISION DATES

EARTHWORK CROSS SECTIONS			
PINEHILL DRIVE SIDEWALK IMPROVEMENTS MACON-BIBB COUNTY, GEORGIA			
			JUNE 2019
CHECKED: ADS	DATE: 02/19/2019	DRAWING No.	
BACKCHECKED: TKS	DATE: 06/04/2019	23-0001	
CORRECTED: WRM	DATE: 06/04/2019		
VERIFIED: ADS	DATE: 06/05/2019		



REVISION DATES

NO.	DATE	DESCRIPTION

EARTHWORK CROSS SECTIONS

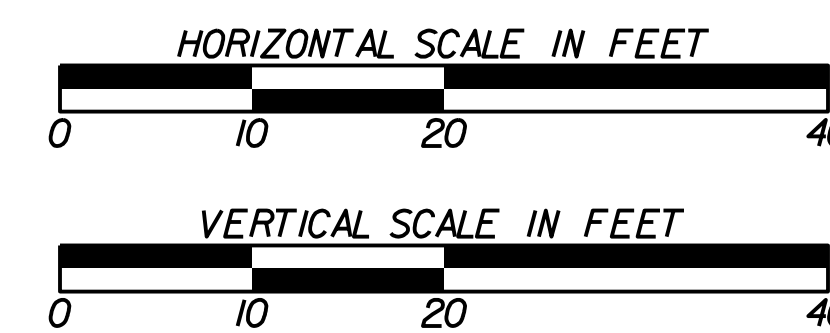
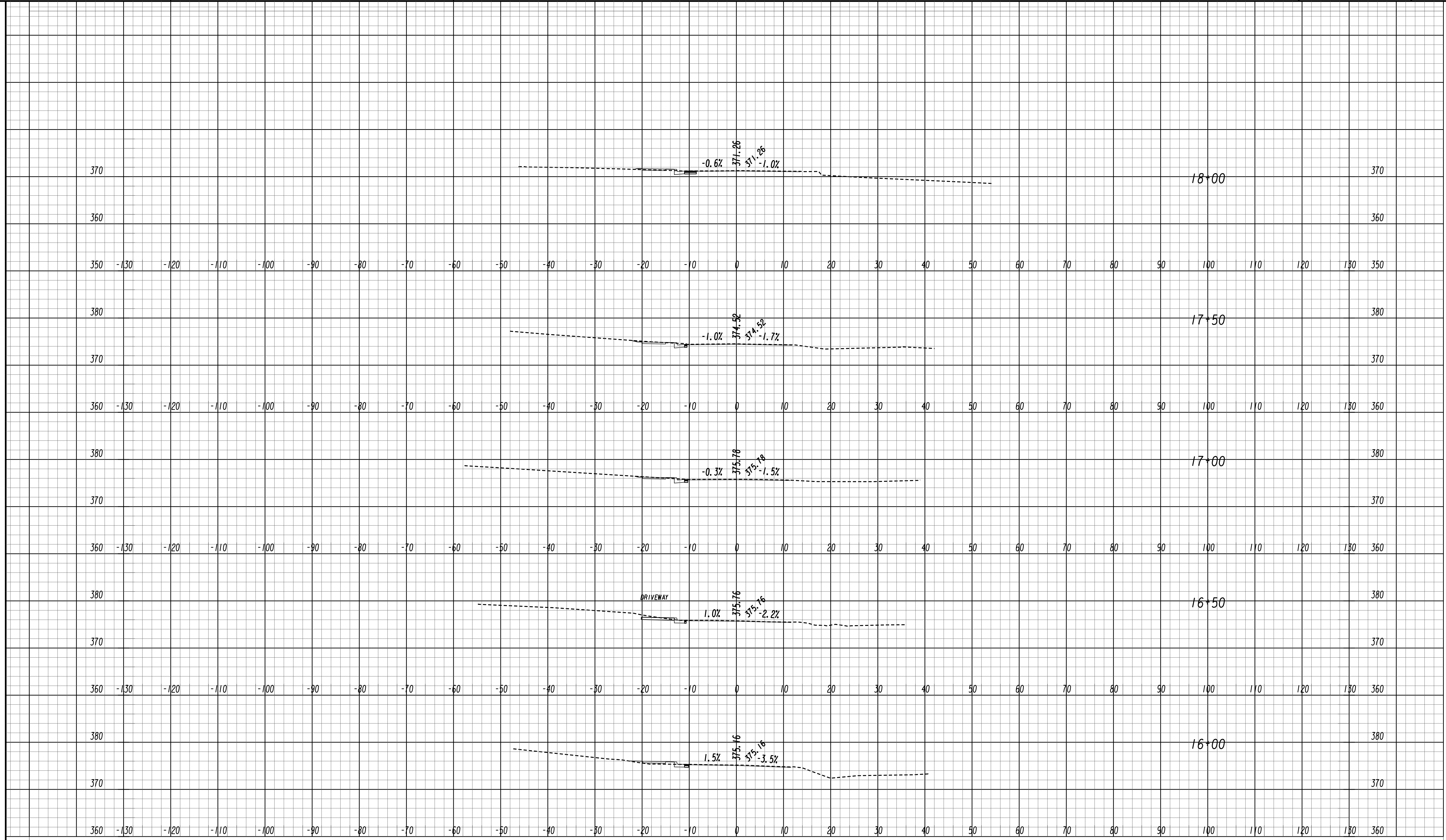
PINEHILL DRIVE
SIDEWALK IMPROVEMENTS
MACON-BIBB COUNTY, GEORGIA

JUNE 2019

CHECKED: ADS	DATE: 02/19/2019
BACKCHECKED: TKS	DATE: 06/04/2019
CORRECTED: WRM	DATE: 06/04/2019
VERIFIED: ADS	DATE: 06/05/2019

DRAWING No.

23-0002



REVISION DATES

NO.	DATE	DESCRIPTION

EARTHWORK CROSS SECTIONS

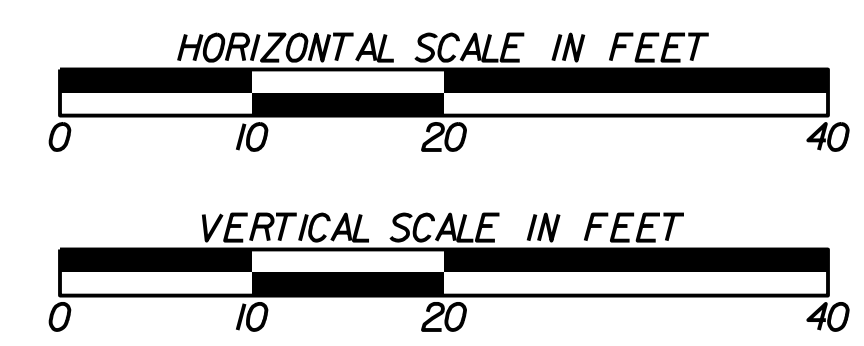
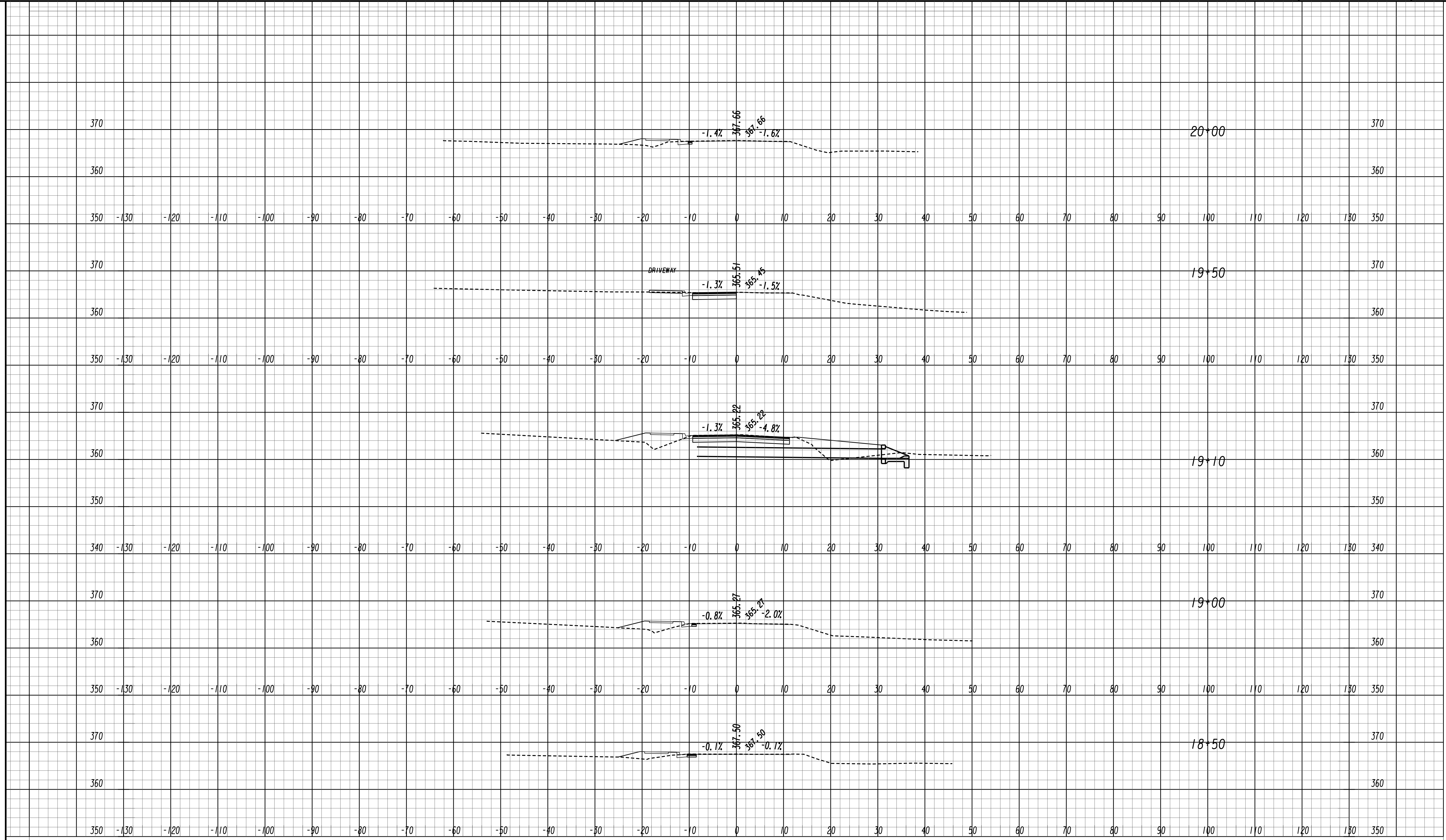
PINEHILL DRIVE
SIDEWALK IMPROVEMENTS
MACON-BIBB COUNTY, GEORGIA

JUNE 2019

CHECKED:	ADS	DATE:	02/19/2019
BACKCHECKED:	TKS	DATE:	06/04/2019
CORRECTED:	WRM	DATE:	06/04/2019
VERIFIED:	ADS	DATE:	06/05/2019

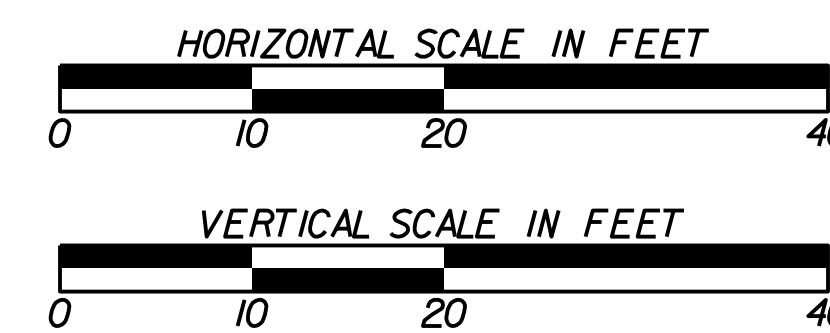
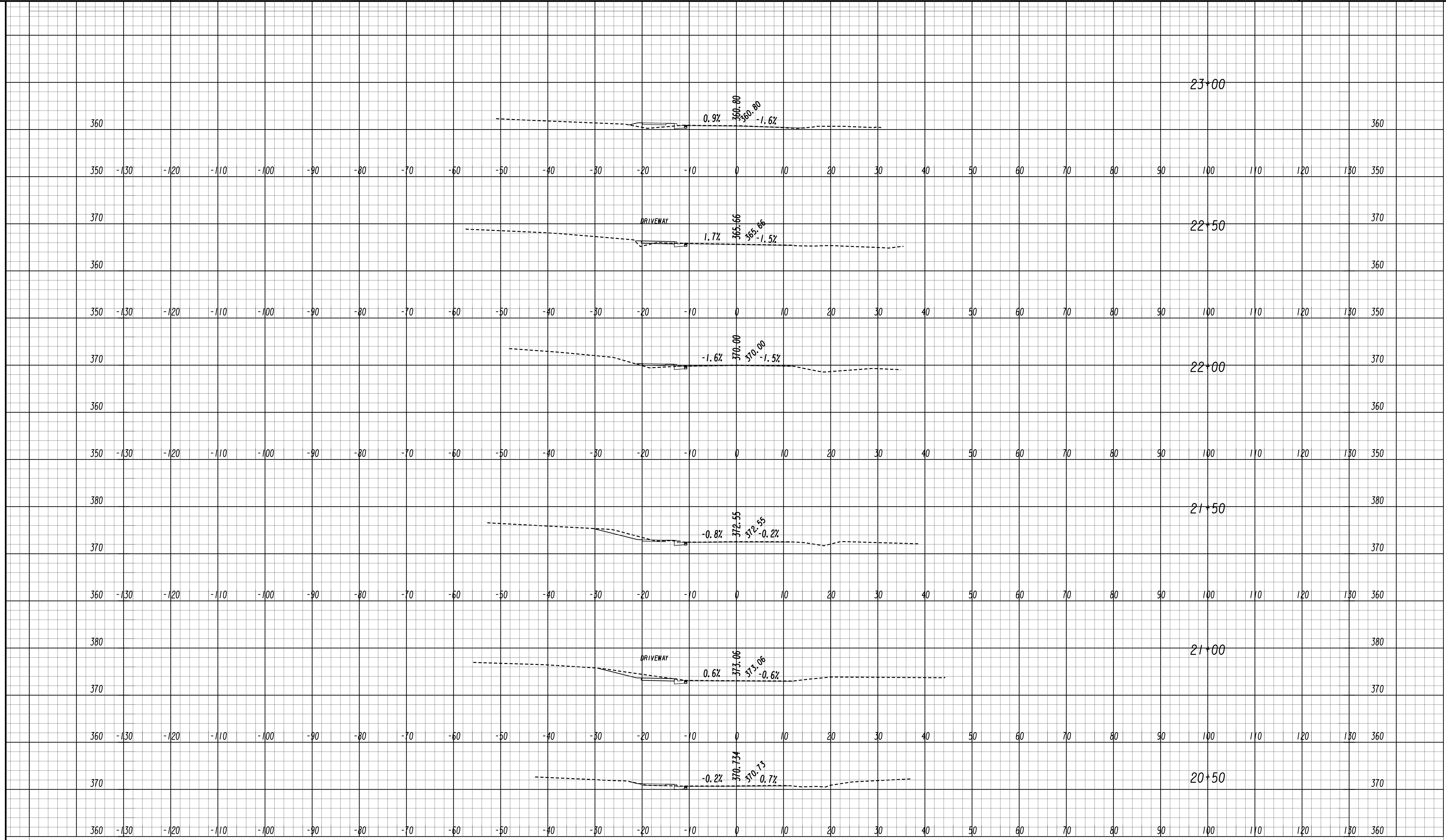
DRAWING No.

23-0003



REVISION DATES

EARTHWORK CROSS SECTIONS			
PINEHILL DRIVE SIDEWALK IMPROVEMENTS MACON-BIBB COUNTY, GEORGIA			
			JUNE 2019
CHECKED: ADS	DATE: 02/19/2019	DRAWING No.	
BACKCHECKED: TKS	DATE: 06/04/2019	23-0004	
CORRECTED: WRM	DATE: 06/04/2019		
VERIFIED: ADS	DATE: 06/05/2019		



REVISION DATES

NO.	DATE	DESCRIPTION

EARTHWORK CROSS SECTIONS

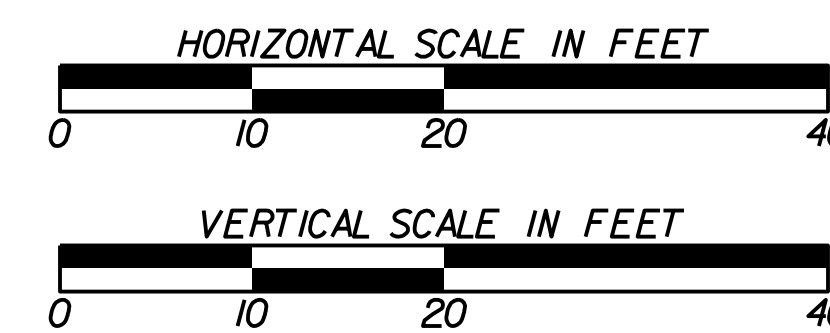
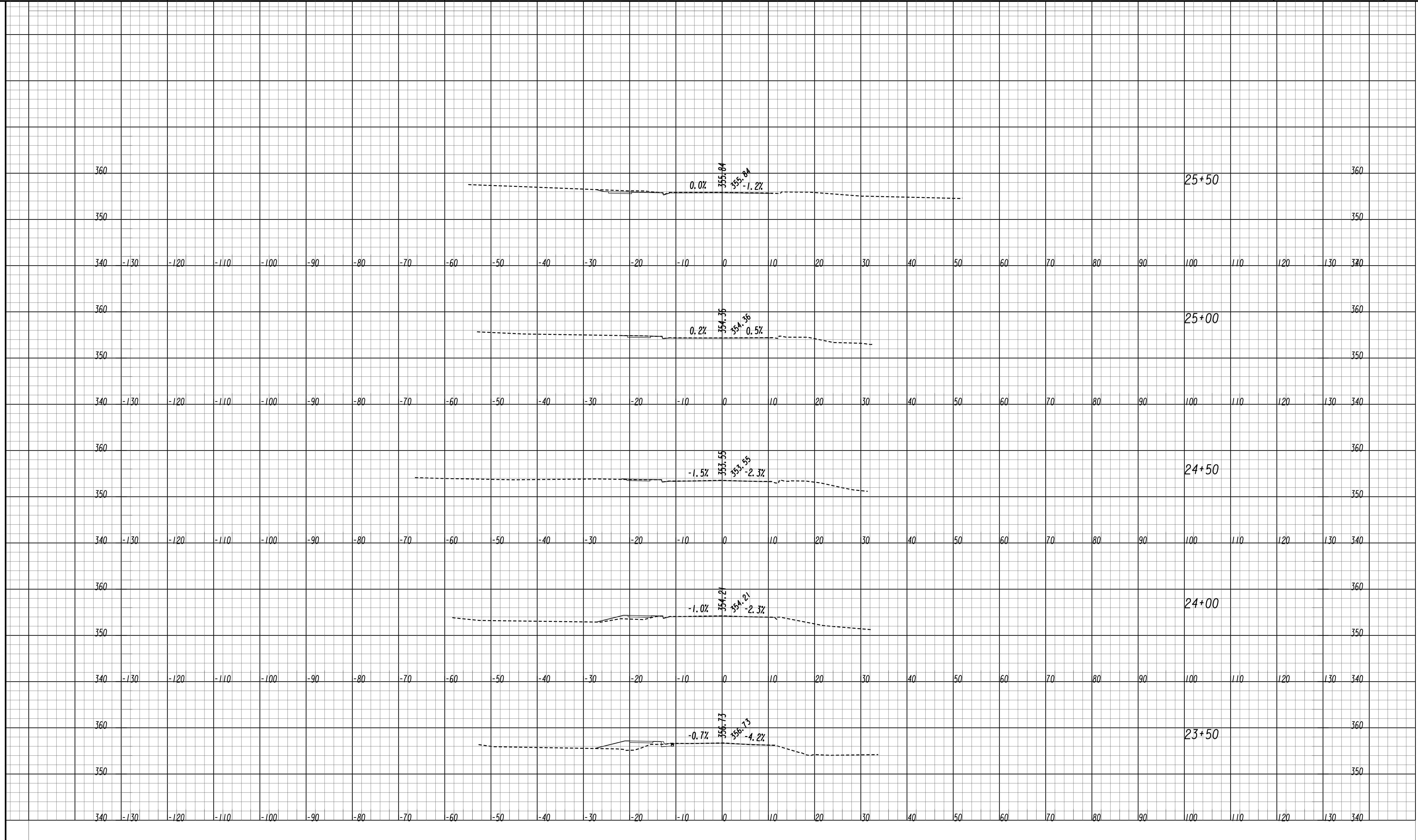
PINEHILL DRIVE
SIDEWALK IMPROVEMENTS
MACON-BIBB COUNTY, GEORGIA

JUNE 2019

CHECKED: ADS	DATE: 02/19/2019
BACKCHECKED: TKS	DATE: 06/04/2019
CORRECTED: WRM	DATE: 06/04/2019
VERIFIED: ADS	DATE: 06/05/2019

DRAWING No.

23-0005



REVISION DATES

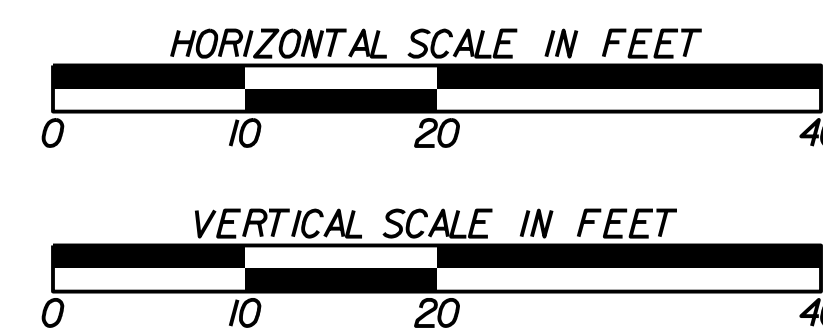
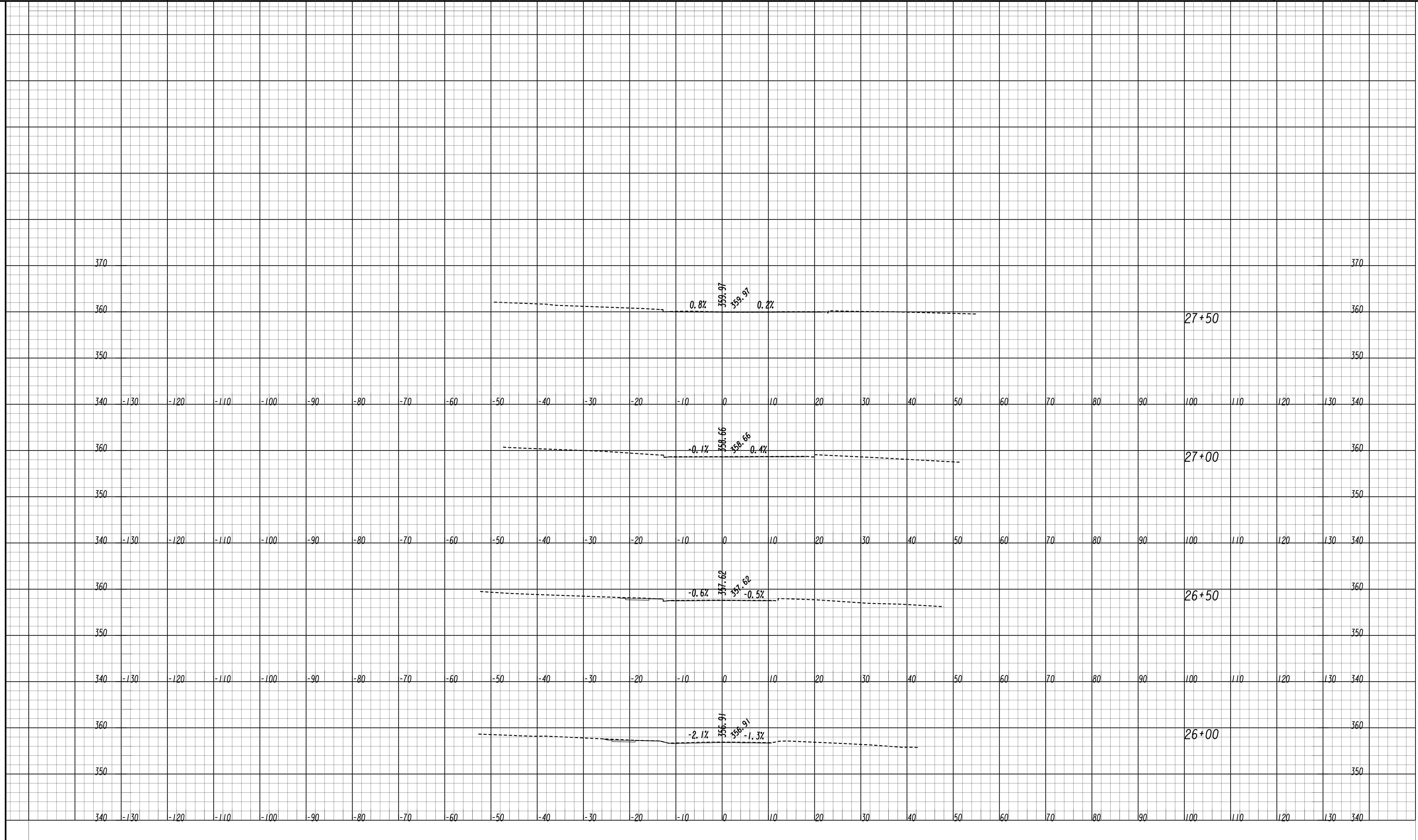
NO.	DATE	DESCRIPTION

EARTHWORK CROSS SECTIONS

PINEHILL DRIVE
SIDEWALK IMPROVEMENTS
MACON-BIBB COUNTY, GEORGIA

JUNE 2019

CHECKED: ADS	DATE: 02/19/2019	DRAWING No.
BACKCHECKED: TKS	DATE: 06/04/2019	23-0006
CORRECTED: WRM	DATE: 06/04/2019	
VERIFIED: ADS	DATE: 06/05/2019	



REVISION DATES

NO.	DATE	DESCRIPTION

EARTHWORK CROSS SECTIONS

PINEHILL DRIVE
SIDEWALK IMPROVEMENTS
MACON-BIBB COUNTY, GEORGIA

JUNE 2019

CHECKED:	ADS	DATE:	02/19/2019
BACKCHECKED:	TKS	DATE:	06/04/2019
CORRECTED:	WRM	DATE:	06/04/2019
VERIFIED:	ADS	DATE:	06/05/2019

DRAWING No.

23-0007

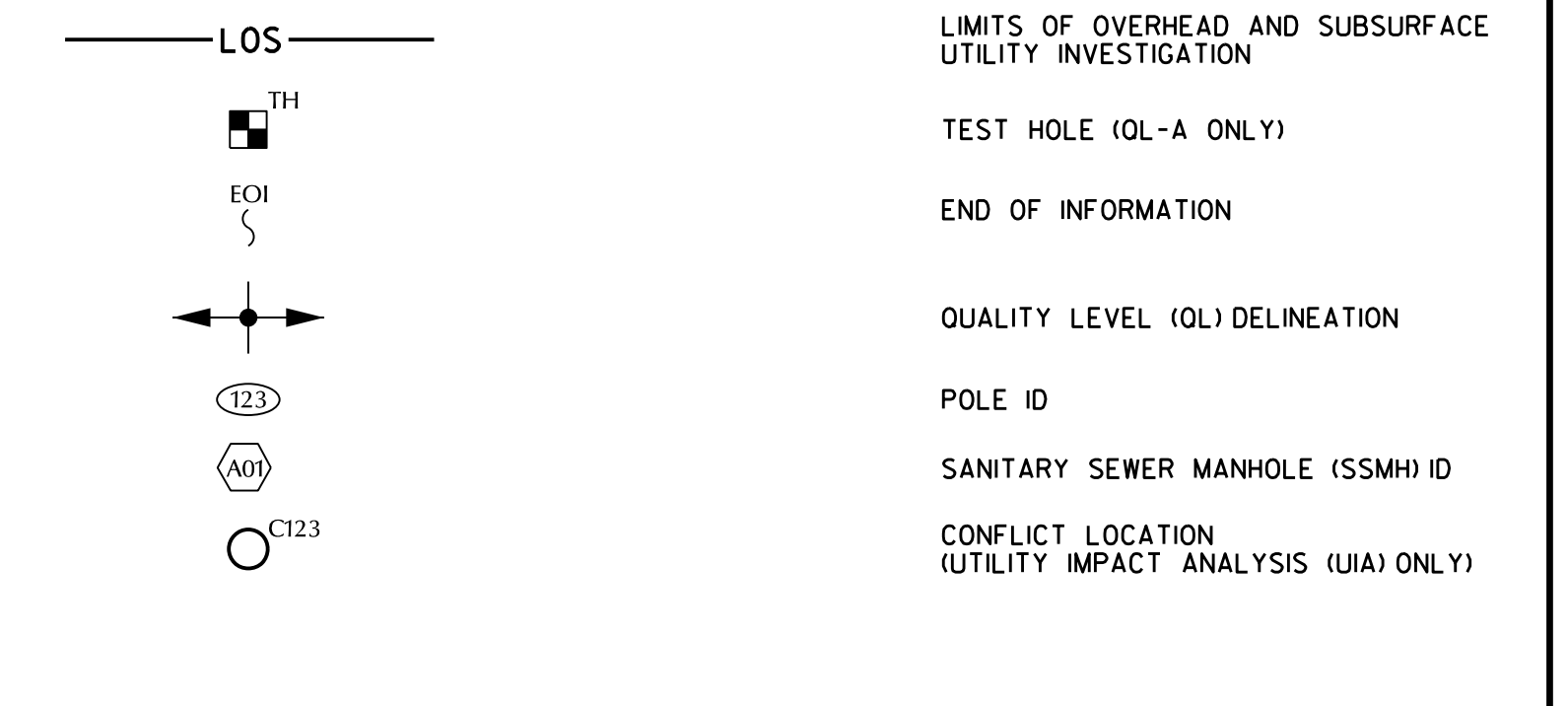
UTILITY LINECODES			
EXISTING	TO BE REMOVED	PROPOSED	TYPE OF UTILITY
			ELECTRIC
			ELECTRIC/TELECOMMUNICATIONS
			ELECTRIC/CABLE TV
			ELECTRIC/TRAFFIC CONTROL
			ELECTRIC/TELECOMMUNICATIONS/CABLE TV
			ELECTRIC/TELECOMMUNICATIONS/CABLE TV/TRAFFIC CONTROL
			ELECTRIC/CABLE TV/TRAFFIC CONTROL
			ELECTRIC/TELECOMMUNICATIONS/TRAFFIC CONTROL
			GUY WIRE
			TELECOMMUNICATIONS
			TELECOMMUNICATIONS/TRAFFIC CONTROL
			TELECOMMUNICATIONS/CABLE TV/TRAFFIC CONTROL
			CABLE TV
			CABLE TV/TRAFFIC CONTROL
			TRAFFIC CONTROL
			ELECTRIC (OL-D)
			ELECTRIC (OL-C)
			ELECTRIC (OL-B)
			TELECOMMUNICATIONS (OL-D)
			TELECOMMUNICATIONS (OL-C)
			TELECOMMUNICATIONS (OL-B)
			CABLE TV (OL-D)
			CABLE TV (OL-C)
			CABLE TV (OL-B)
			WATER (OL-D)
			WATER (OL-C)
			WATER (OL-B)
			WATER FOR LABELED PIPE SIZES (OL-D)
			WATER FOR LABELED PIPE SIZES (OL-C)
			WATER FOR LABELED PIPE SIZES (OL-B)
			NON-POTABLE WATER (OL-D)
			NON-POTABLE WATER (OL-C)
			NON-POTABLE WATER (OL-B)
			NON-POTABLE WATER FOR LABELED PIPE SIZES (OL-D)
			NON-POTABLE WATER FOR LABELED PIPE SIZES (OL-C)
			NON-POTABLE WATER FOR LABELED PIPE SIZES (OL-B)
			STEAM (OL-D)
			STEAM (OL-C)
			STEAM (OL-B)
			STEAM FOR LABELED PIPE SIZES (OL-D)
			STEAM FOR LABELED PIPE SIZES (OL-C)
			STEAM FOR LABELED PIPE SIZES (OL-B)
			SANITARY SEWER WITH FLOW DIRECTION (OL-D)
			SANITARY SEWER WITH FLOW DIRECTION (OL-C)
			SANITARY SEWER WITH FLOW DIRECTION (OL-B)
			SANITARY SEWER WITH FLOW DIRECTION FOR LABELED PIPE SIZES (OL-D)
			SANITARY SEWER WITH FLOW DIRECTION FOR LABELED PIPE SIZES (OL-C)
			SANITARY SEWER WITH FLOW DIRECTION FOR LABELED PIPE SIZES (OL-B)
			SANITARY SEWER FORCE MAIN WITH FLOW DIRECTION (OL-D)
			SANITARY SEWER FORCE MAIN WITH FLOW DIRECTION (OL-C)
			SANITARY SEWER FORCE MAIN WITH FLOW DIRECTION (OL-B)
			GAS (OL-D)
			GAS (OL-C)
			GAS (OL-B)
			GAS FOR LABELED PIPE SIZES (OL-D)
			GAS FOR LABELED PIPE SIZES (OL-C)
			GAS FOR LABELED PIPE SIZES (OL-B)
			PETROLEUM (OL-D)
			PETROLEUM (OL-C)
			PETROLEUM (OL-B)
			PETROLEUM FOR LABELED PIPE SIZES (OL-D)
			PETROLEUM FOR LABELED PIPE SIZES (OL-C)
			PETROLEUM FOR LABELED PIPE SIZES (OL-B)
			TRAFFIC CONTROL (OL-D)
			TRAFFIC CONTROL (OL-C)
			TRAFFIC CONTROL (OL-B)
			UNKNOWN UTILITY FOUND IN SUE INVESTIGATION (OL-B)

FOR PROPOSED/TEMPORARY TRAFFIC CONTROL INFORMATION REFER TO TRAFFIC SIGNAL PLANS

UTILITY SYMBOLS					
EXISTING	PROPOSED	TEMPORARY	EXISTING	PROPOSED	TEMPORARY

FOR PROPOSED/TEMPORARY TRAFFIC CONTROL INFORMATION REFER TO TRAFFIC SIGNAL PLANS

MISCELLANEOUS



QUALITY LEVELS AND DEFINITIONS

OL-D DEPICTED ACCORDING TO UTILITY RECORD INFORMATION AND IN-FIELD VISUAL INSPECTION. NO ELECTRONIC DESIGNATING INFORMATION WAS OBTAINED.
 OL-C EXISTING UTILITY STRUCTURES HAVE BEEN FIELD LOCATED AND SURVEYED TO ASSIST IN DEPICTING THE UTILITIES SHOWN ON RECORDS. NO ELECTRONIC DESIGNATING INFORMATION WAS OBTAINED.
 OL-B INFORMATION WAS OBTAINED THROUGH THE APPLICATION OF APPROPRIATE SURFACE GEOPHYSICAL METHODS TO DETERMINE THE EXISTENCE AND APPROPRIATE HORIZONTAL POSITION OF THE SUBSURFACE UTILITIES. OL-B DATA SHOULD BE REPRODUCIBLE BY SURFACE GEOPHYSICS AT ANY POINT OF THEIR DEPICTION. THIS INFORMATION IS SURVEYED TO APPLICABLE TOLERANCES DEFINED BY THE PROJECT AND REDUCED ONTO PLAN DOCUMENTS.
 OL-A OBTAIN PRECISE HORIZONTAL AND VERTICAL POSITION OF THE UTILITY LINE BY EXCAVATING A TEST HOLE. THE TEST HOLE SHALL BE DONE USING VACUUM EXCAVATION OR COMPARABLE NONDESTRUCTIVE EQUIPMENT IN A MANNER AS TO CAUSE NO DAMAGE TO THE UTILITY LINE. AFTER EXCAVATING A TEST HOLE, A FIELD SURVEY SHALL BE PERFORMED TO DETERMINE THE EXACT LOCATION AND POSITION OF THE UTILITY LINE.

TELEPHONE PAIR SIZE TABLE

TELEPHONE PAIR SIZE	TELEPHONE CABLE DIAMETER
5 - 100	0.50 TO 2.00 IN
101 - 2400	UP TO 3.50 IN

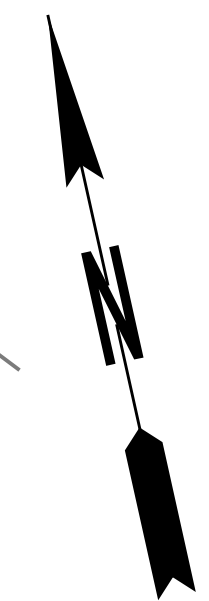
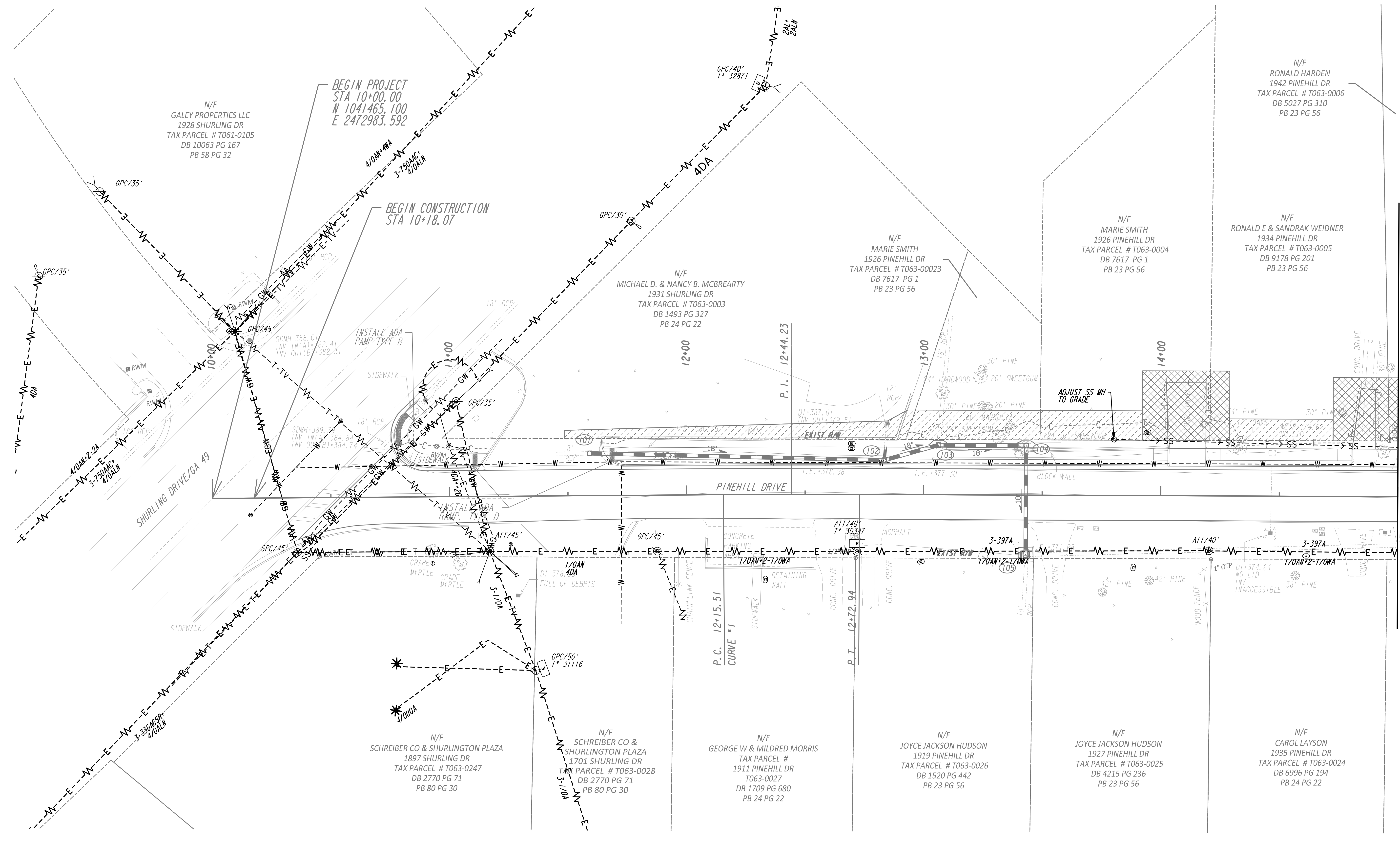
REVISION DATES

NO.	DATE	DESCRIPTION

UTILITY PLANS LEGEND

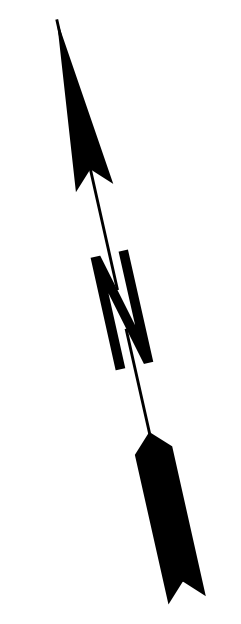
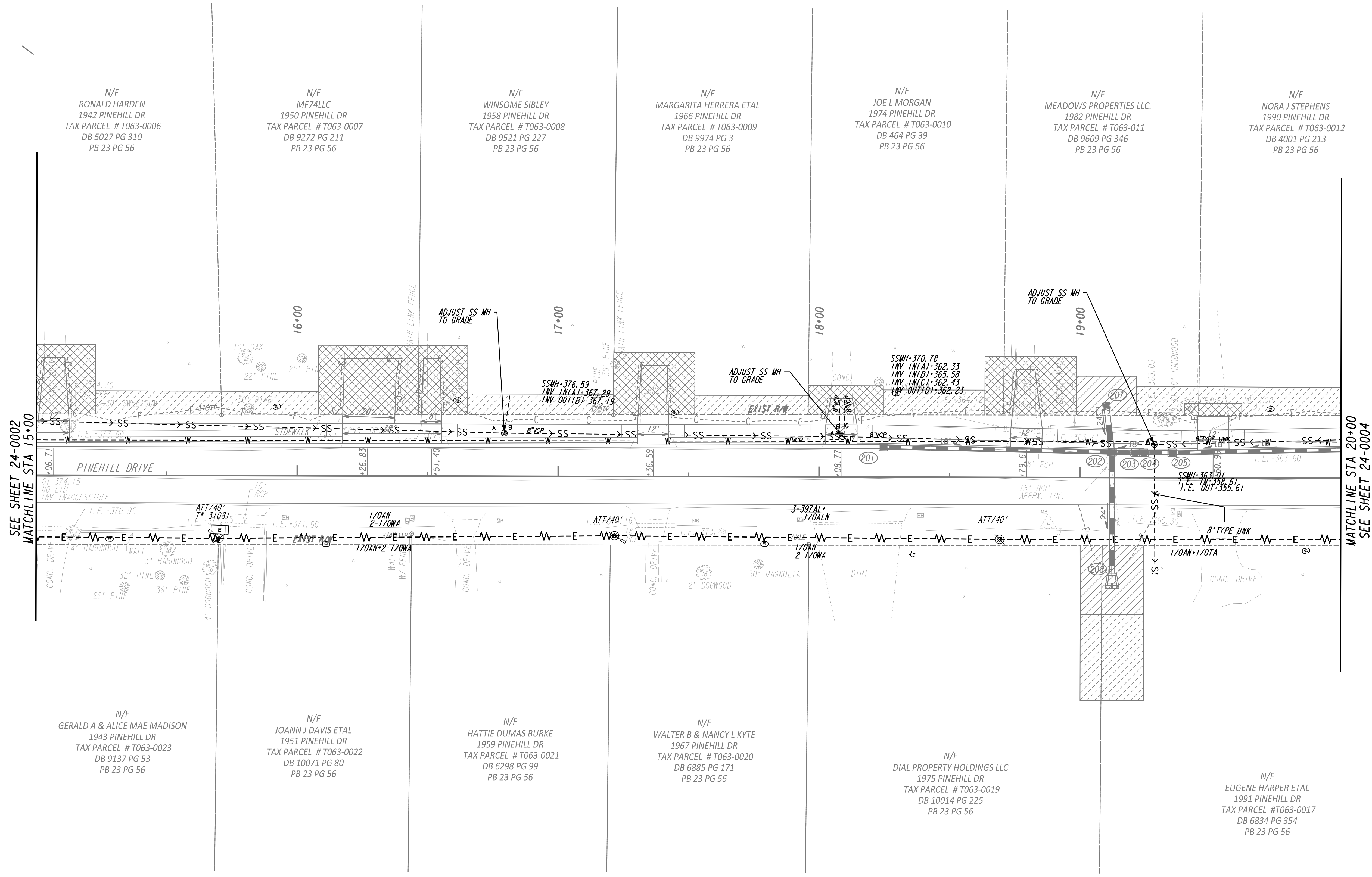
PINEHILL DRIVE
 SIDEWALK IMPROVEMENTS
 MACON-BIBB COUNTY, GA
 FEBRUARY 2019
 CHECKED: ADS DATE: 02/19/2019
 BACKCHECKED: DATE:
 CORRECTED: DATE:
 VERIFIED: DATE:
 DRAWING No. 24-0001





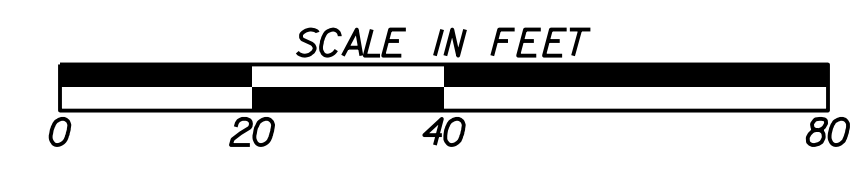
MATCHLINE STA 15+00
SEE SHEET 24-0003

	<p>SCALE IN FEET</p>	<p>REVISION DATES</p> <table border="1" style="width: 100%; border-collapse: collapse;"> <tr><td> </td><td> </td></tr> <tr><td> </td><td> </td></tr> <tr><td> </td><td> </td></tr> <tr><td> </td><td> </td></tr> </table>									<p>UTILITY PLANS</p> <p>PINEHILL DRIVE SIDEWALK IMPROVEMENTS MACON-BIBB COUNTY, GEORGIA</p> <p style="text-align: right;">JUNE 2019</p>	
<p>10/23/2015 GPLM</p>	<p>0 20 40 80</p>	<table border="1" style="width: 100%; border-collapse: collapse;"> <tr> <td>CHECKED: ADS</td> <td>DATE: 02/19/2019</td> <td>DRAWING No.</td> </tr> <tr> <td>BACKCHECKED: TKS</td> <td>DATE: 06/04/2019</td> <td rowspan="3" style="font-size: 2em; font-weight: bold;">24-0002</td> </tr> <tr> <td>CORRECTED: WRM</td> <td>DATE: 06/04/2019</td> </tr> <tr> <td>VERIFIED: ADS</td> <td>DATE: 06/05/2019</td> </tr> </table>	CHECKED: ADS	DATE: 02/19/2019	DRAWING No.	BACKCHECKED: TKS	DATE: 06/04/2019	24-0002	CORRECTED: WRM	DATE: 06/04/2019	VERIFIED: ADS	DATE: 06/05/2019
CHECKED: ADS	DATE: 02/19/2019	DRAWING No.										
BACKCHECKED: TKS	DATE: 06/04/2019	24-0002										
CORRECTED: WRM	DATE: 06/04/2019											
VERIFIED: ADS	DATE: 06/05/2019											



SEE SHEET 24-0002
MATCHLINE STA 15+00

MATCHLINE STA 20+00
SEE SHEET 24-0004



REVISION DATES		UTILITY PLANS	
		PINEHILL DRIVE SIDEWALK IMPROVEMENTS MACON-BIBB COUNTY, GEORGIA	
CHECKED: ADS	DATE: 02/19/2019	JUNE 2019	
BACKCHECKED: TKS	DATE: 06/04/2019	DRAWING No.	
CORRECTED: WRM	DATE: 06/04/2019	24-0003	
VERIFIED: ADS	DATE: 06/05/2019		

N/F
 NORA J STEPHENS
 1990 PINEHILL DR
 TAX PARCEL # T063-0012
 DB 4001 PG 213
 PB 23 PG 56

N/F
 GLADYS O ANTHONY
 1998 PINEHILL DR
 TAX PARCEL # T063-0013
 DB 3092, PG 213
 PB 23 PG 56

N/F
 BAE PROPERTIES LLC
 2006 PINEHILL DR
 TAX PARCEL # T063-0014
 DB 10153 PG 178
 PB 22 PG 79

N/F
 JR MCCOOK JR.
 2014 PINEHILL DR
 TAX PARCEL # T064-0001
 DB 2299 PG 162
 PB 23 PG 56

N/F
 JEFF & PATRICIA ANNE JAMES
 2022 PINEHILL DR
 TAX PARCEL # T064-0002
 DB 8135 PG 92
 PB 23 PG 56

N/F
 DELORES WEBB
 2030 PINEHILL DR
 TAX PARCEL # T0640003
 DB 6506 PG 1
 PB 23 PG 56

N/F
 JOAN HILL ROBERTS
 2038 PINEHILL DR
 TAX PARCEL # T064-0004
 DB 1616 PG 653
 PB 23 PG 56

N/F
 JOAN HILL ROBERTS
 2046 PINEHILL DR
 TAX PARCEL # T064-0005
 DB 1616 PG 653
 PB 23 PG 56

N/F
 EUGENE HARPER ETAL
 1991 PINEHILL DR
 TAX PARCEL # T063-0017
 DB 6834 PG 354
 PB 23 PG 56

N/F
 AMF RENTALS LLC
 1999 PINEHILL DR
 TAX PARCEL # T063-0016
 DB 9628 PG 65
 PB 23 PG 56

N/F
 DMD PROPERTY HOLDINGS LLC
 2007 PINEHILL DR
 TAX PARCEL # T063-0015
 DB 9714 PG 115
 PB 23 PG 56


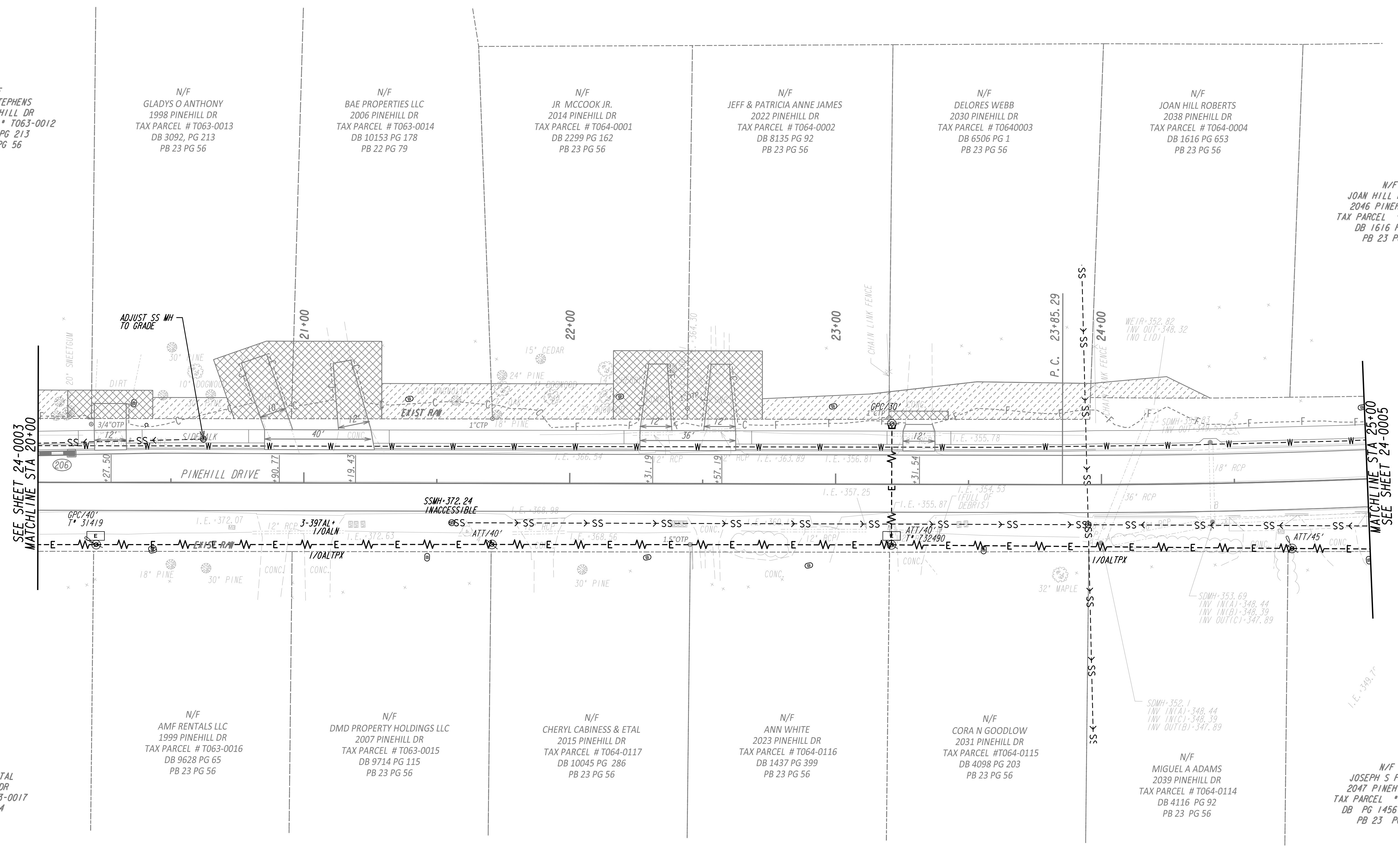
N/F
 CHERYL CABINESS & ETAL
 2015 PINEHILL DR
 TAX PARCEL # T064-0117
 DB 10045 PG 286
 PB 23 PG 56

N/F
 ANN WHITE
 2023 PINEHILL DR
 TAX PARCEL # T064-0116
 DB 1437 PG 399
 PB 23 PG 56

N/F
 CORA N GOODLOW
 2031 PINEHILL DR
 TAX PARCEL # T064-0115
 DB 4098 PG 203
 PB 23 PG 56

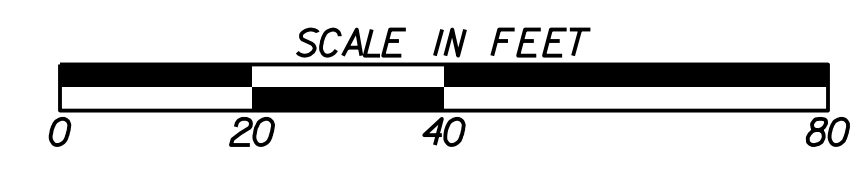
N/F
 MIGUEL A ADAMS
 2039 PINEHILL DR
 TAX PARCEL # T064-0114
 DB 4116 PG 92
 PB 23 PG 56

N/F
 JOSEPH S FINNEY
 2047 PINEHILL DR
 TAX PARCEL # T064-0113
 DB PG 1456 PG 266
 PB 23 PG 56

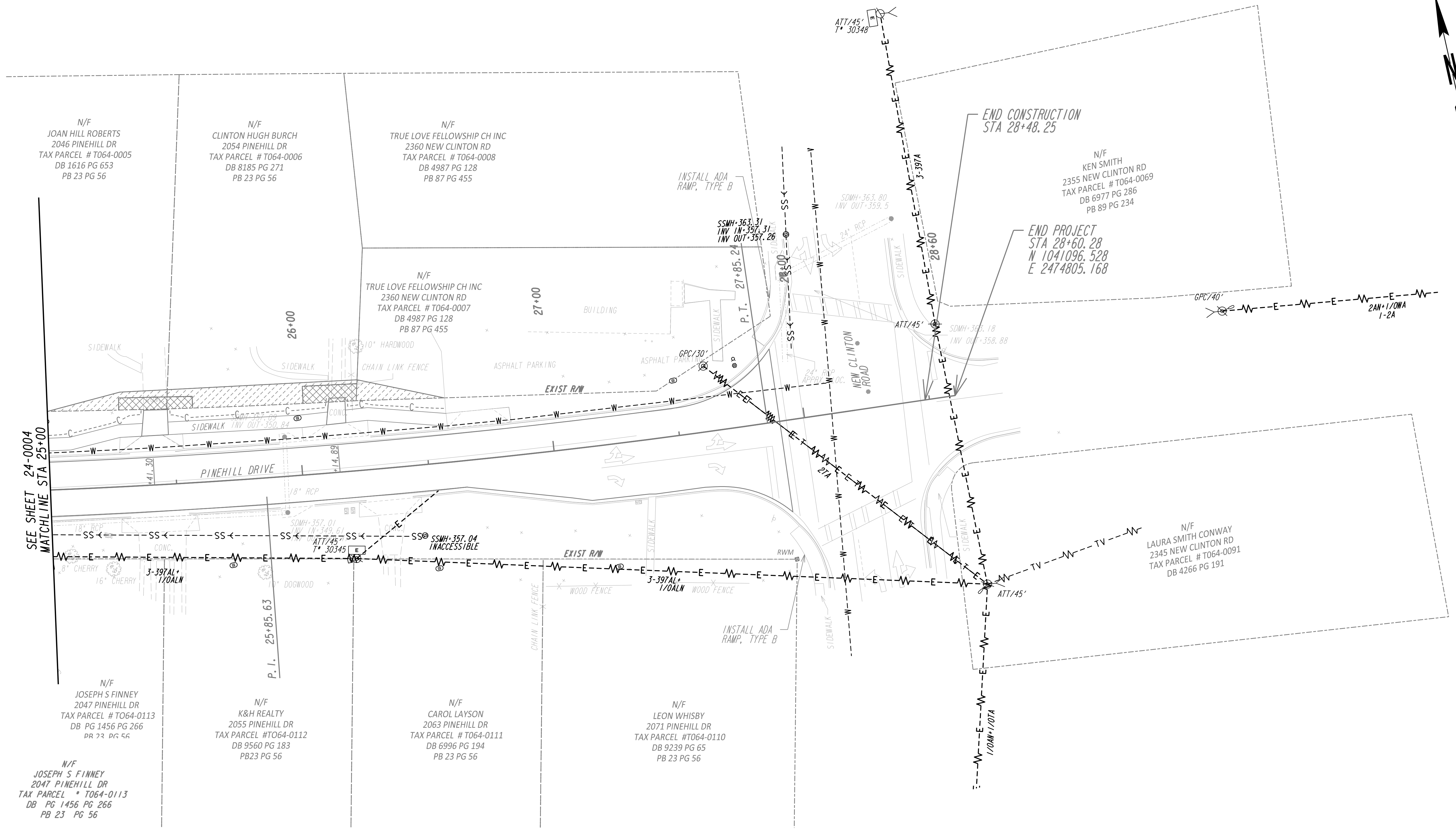


SEE SHEET 24-0003
 MATCHLINE STA 20+00

MATCHLINE STA 25+00
 SEE SHEET 24-0005



REVISION DATES		UTILITY PLANS	
		PINEHILL DRIVE SIDEWALK IMPROVEMENTS MACON-BIBB COUNTY, GEORGIA	
			JUNE 2019
		CHECKED: ADS	DATE: 02/19/2019
		BACKCHECKED: TKS	DATE: 06/04/2019
		CORRECTED: WRM	DATE: 06/04/2019
		VERIFIED: ADS	DATE: 06/05/2019
		DRAWING No. 24-0004	



SEE SHEET 24-0004
MATCHLINE STA 25+00

END CONSTRUCTION
STA 28+48.25

END PROJECT
STA 28+60.28
N 1041096.528
E 2474805.168

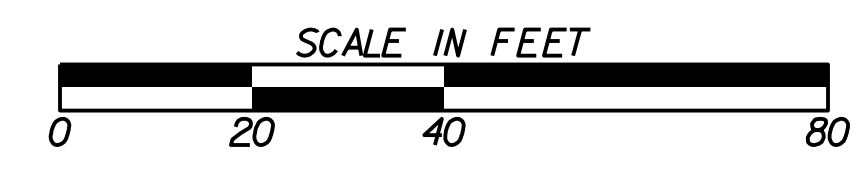
N/F
JOSEPH S FINNEY
2047 PINEHILL DR
TAX PARCEL # T064-0113
DB PG 1456 PG 266
PB 23 PG 56

N/F
K&H REALTY
2055 PINEHILL DR
TAX PARCEL #T064-0112
DB 9560 PG 183
PB 23 PG 56

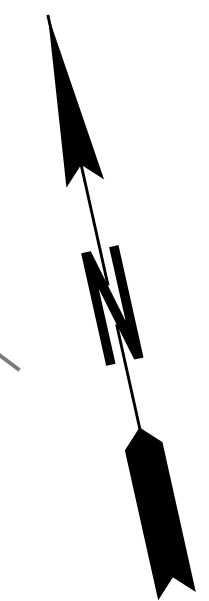
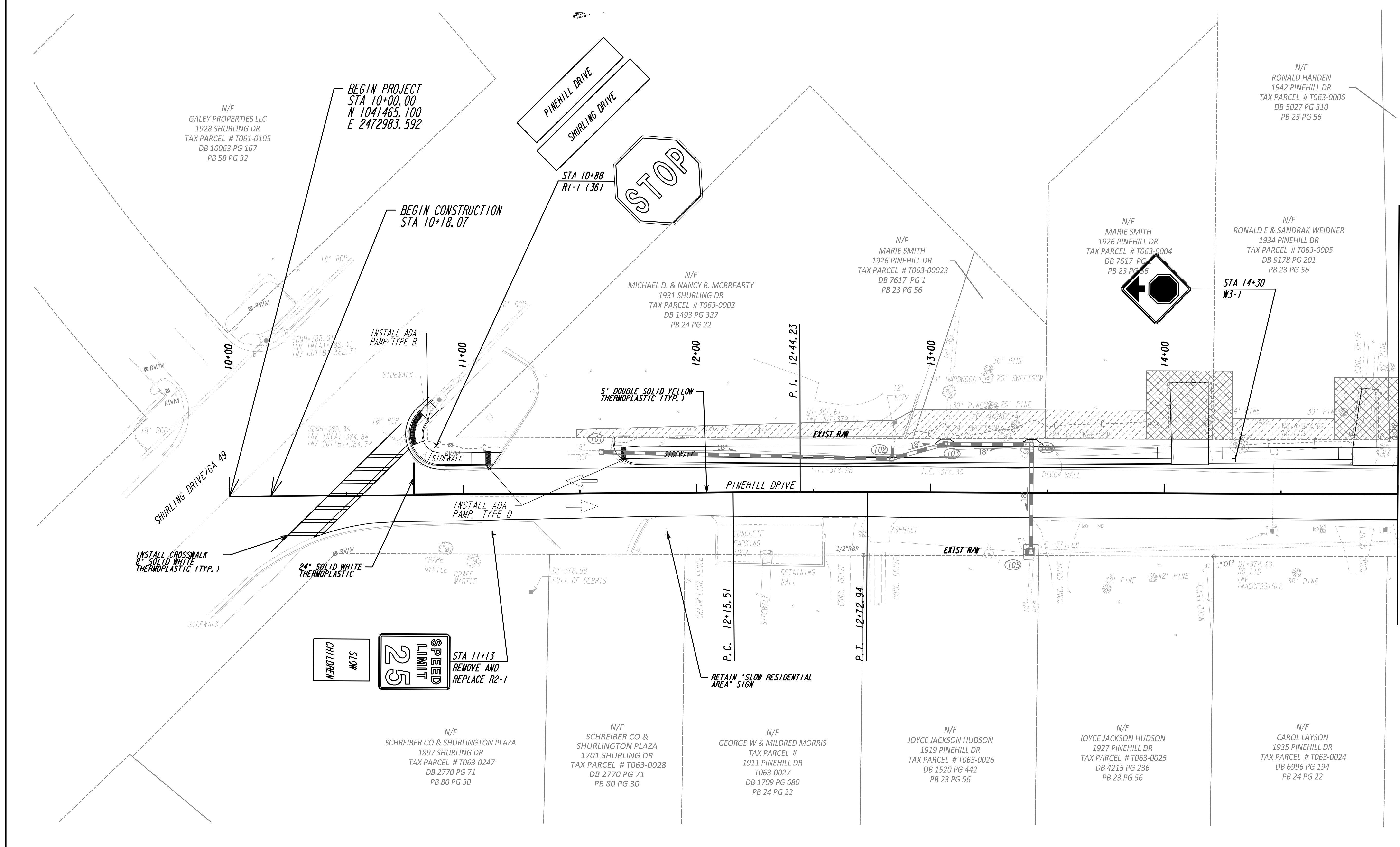
N/F
CAROL LAYSON
2063 PINEHILL DR
TAX PARCEL #T064-0111
DB 6996 PG 194
PB 23 PG 56

N/F
LEON WHISBY
2071 PINEHILL DR
TAX PARCEL #T064-0110
DB 9239 PG 65
PB 23 PG 56

N/F
LAURA SMITH CONWAY
2345 NEW CLINTON RD
TAX PARCEL # T064-0091
DB 4266 PG 191

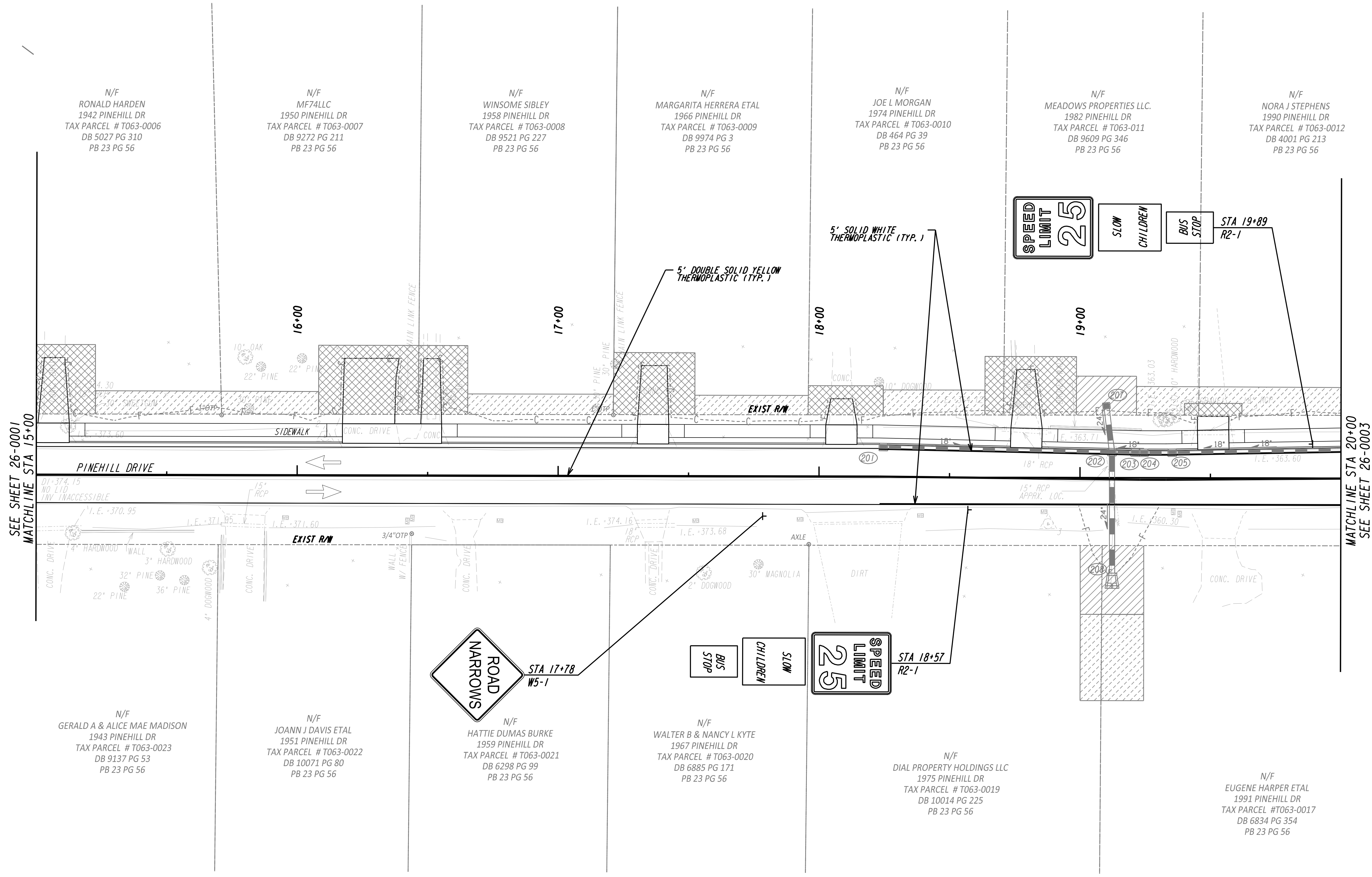


REVISION DATES		UTILITY PLANS	
		PINEHILL DRIVE SIDEWALK IMPROVEMENTS MACON-BIBB COUNTY, GEORGIA	
			JUNE 2019
		CHECKED: ADS	DATE: 02/19/2019
		BACKCHECKED: TKS	DATE: 06/04/2019
		CORRECTED: WRM	DATE: 06/04/2019
		VERIFIED: ADS	DATE: 06/05/2019
		DRAWING No. 24-0005	



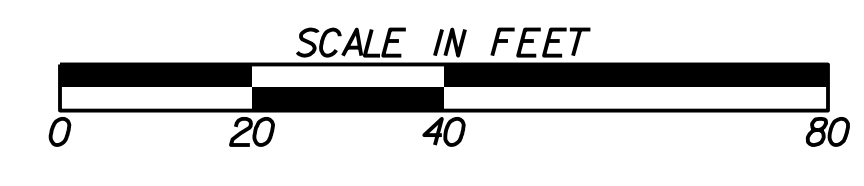
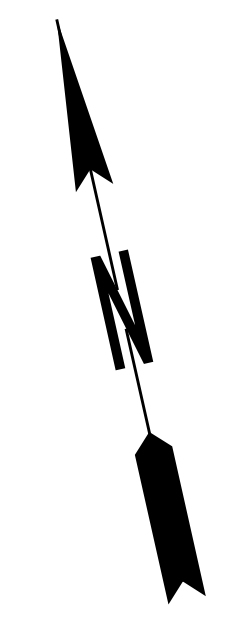
MATCHLINE STA 15+00
SEE SHEET 26-0002

	<p>SCALE IN FEET</p>	<p>REVISION DATES</p> <table border="1" style="width: 100%; border-collapse: collapse;"> <tr><td> </td><td> </td><td> </td></tr> <tr><td> </td><td> </td><td> </td></tr> <tr><td> </td><td> </td><td> </td></tr> <tr><td> </td><td> </td><td> </td></tr> <tr><td> </td><td> </td><td> </td></tr> </table>																<p>SIGNING AND MARKING PLANS</p> <p>PINEHILL DRIVE SIDEWALK IMPROVEMENTS MACON-BIBB COUNTY, GEORGIA</p> <p style="text-align: right;">JUNE 2019</p> <table border="1" style="width: 100%; border-collapse: collapse;"> <tr> <td>CHECKED: ADS</td> <td>DATE: 02/19/2019</td> <td>DRAWING No.</td> </tr> <tr> <td>BACKCHECKED: TKS</td> <td>DATE: 06/04/2019</td> <td rowspan="3" style="font-size: 2em; font-weight: bold;">26-0001</td> </tr> <tr> <td>CORRECTED: WRM</td> <td>DATE: 06/04/2019</td> </tr> <tr> <td>VERIFIED: ADS</td> <td>DATE: 06/05/2019</td> </tr> </table>	CHECKED: ADS	DATE: 02/19/2019	DRAWING No.	BACKCHECKED: TKS	DATE: 06/04/2019	26-0001	CORRECTED: WRM	DATE: 06/04/2019	VERIFIED: ADS	DATE: 06/05/2019
CHECKED: ADS	DATE: 02/19/2019	DRAWING No.																										
BACKCHECKED: TKS	DATE: 06/04/2019	26-0001																										
CORRECTED: WRM	DATE: 06/04/2019																											
VERIFIED: ADS	DATE: 06/05/2019																											
<p>10/23/2015 GPLM</p>		<p>171009023</p>																										



SEE SHEET 26-0001
MATCHLINE STA 15+00

MATCHLINE STA 20+00
SEE SHEET 26-0003



REVISION DATES		SIGNING AND MARKING PLANS	
		PINEHILL DRIVE SIDEWALK IMPROVEMENTS MACON-BIBB COUNTY, GEORGIA	
			JUNE 2019
CHECKED: ADS	DATE: 02/19/2019	DRAWING No.	
BACKCHECKED: TKS	DATE: 06/04/2019		
CORRECTED: WRM	DATE: 06/04/2019		
VERIFIED: ADS	DATE: 06/05/2019		

26-0002

N/F
NORA J STEPHENS
1990 PINEHILL DR
TAX PARCEL # T063-0012
DB 4001 PG 213
PB 23 PG 56

N/F
GLADYS O ANTHONY
1998 PINEHILL DR
TAX PARCEL # T063-0013
DB 3092, PG 213
PB 23 PG 56

N/F
BAE PROPERTIES LLC
2006 PINEHILL DR
TAX PARCEL # T063-0014
DB 10153 PG 178
PB 22 PG 79

N/F
JR MCCOOK JR.
2014 PINEHILL DR
TAX PARCEL # T064-0001
DB 2299 PG 162
PB 23 PG 56

N/F
JEFF & PATRICIA ANNE JAMES
2022 PINEHILL DR
TAX PARCEL # T064-0002
DB 8135 PG 92
PB 23 PG 56

N/F
DELORES WEBB
2030 PINEHILL DR
TAX PARCEL # T064-0003
DB 6506 PG 1
PB 23 PG 56

N/F
JOAN HILL ROBERTS
2038 PINEHILL DR
TAX PARCEL # T064-0004
DB 1616 PG 653
PB 23 PG 56

N/F
JOAN HILL ROBERTS
2046 PINEHILL DR
TAX PARCEL # T064-0005
DB 1616 PG 653
PB 23 PG 56

N/F
EUGENE HARPER ETAL
1991 PINEHILL DR
TAX PARCEL # T063-0017
DB 6834 PG 354
PB 23 PG 56

N/F
AMF RENTALS LLC
1999 PINEHILL DR
TAX PARCEL # T063-0016
DB 9628 PG 65
PB 23 PG 56

N/F
DMD PROPERTY HOLDINGS LLC
2007 PINEHILL DR
TAX PARCEL # T063-0015
DB 9714 PG 115
PB 23 PG 56


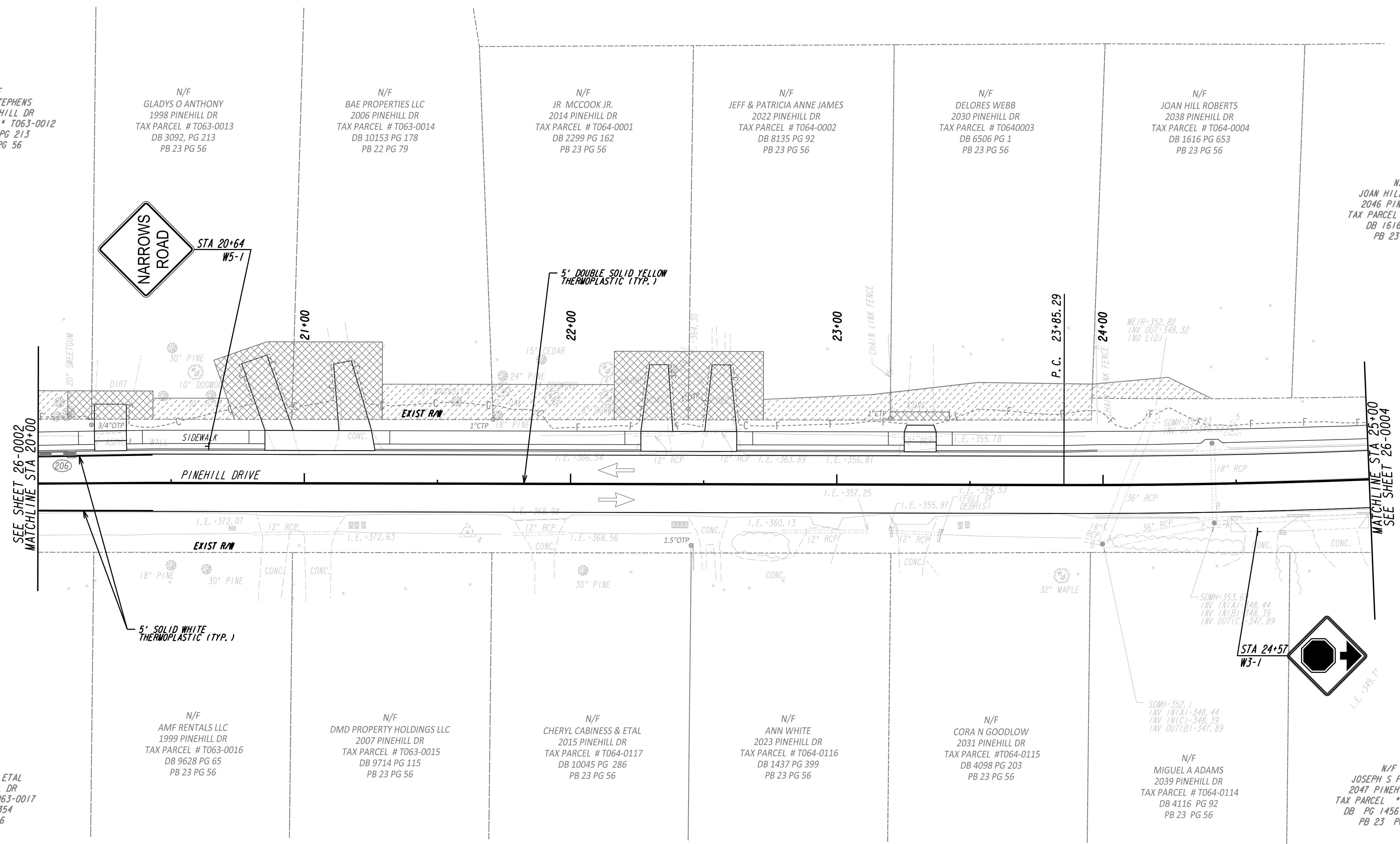
N/F
CHERYL CABINESS & ETAL
2015 PINEHILL DR
TAX PARCEL # T064-0117
DB 10045 PG 286
PB 23 PG 56

N/F
ANN WHITE
2023 PINEHILL DR
TAX PARCEL # T064-0116
DB 1437 PG 399
PB 23 PG 56

N/F
CORA N GOODLOW
2031 PINEHILL DR
TAX PARCEL # T064-0115
DB 4098 PG 203
PB 23 PG 56

N/F
MIGUEL A ADAMS
2039 PINEHILL DR
TAX PARCEL # T064-0114
DB 4116 PG 92
PB 23 PG 56

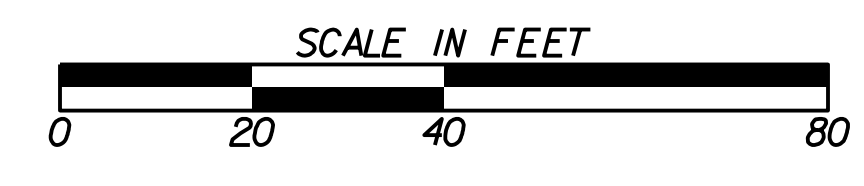

N/F
JOSEPH S FINNEY
2047 PINEHILL DR
TAX PARCEL # T064-0113
DB PG 1456 PG 266
PB 23 PG 56




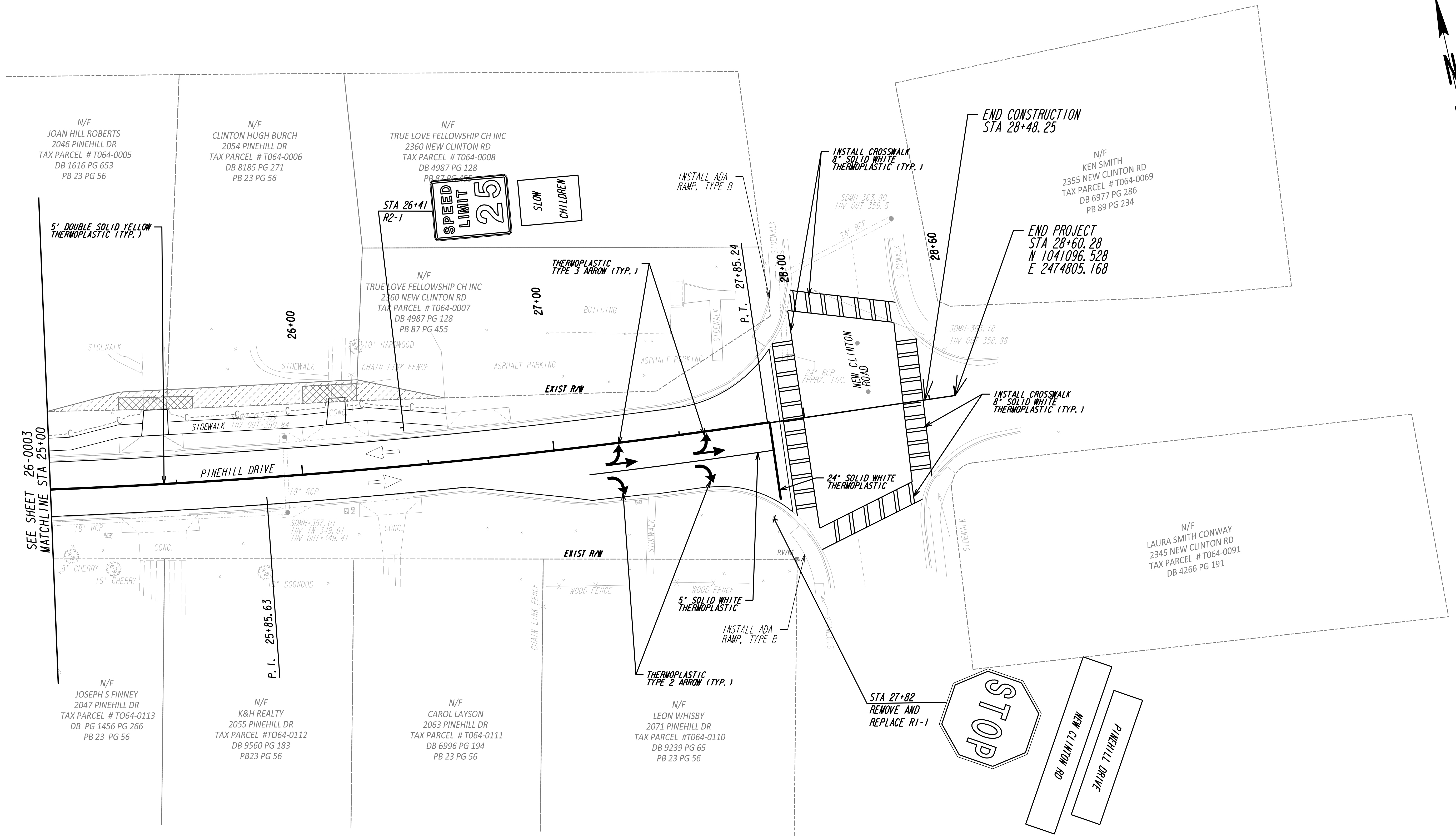
SEE SHEET 26-0002
MATCHLINE STA 20+00

MATCHLINE STA 25+00
SEE SHEET 26-0004

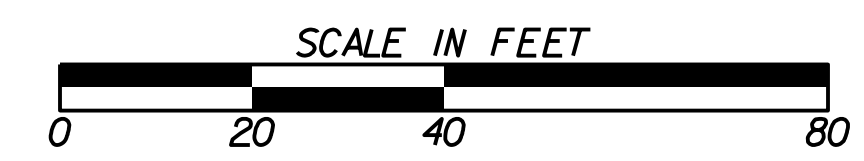
STA 24+57
W3-1



REVISION DATES		SIGNING AND MARKING PLANS	
		PINEHILL DRIVE SIDEWALK IMPROVEMENTS MACON-BIBB COUNTY, GEORGIA	
			JUNE 2019
CHECKED: ADS	DATE: 02/19/2019		DRAWING No.
BACKCHECKED: TKS	DATE: 06/04/2019		
CORRECTED: WRM	DATE: 06/04/2019		26-0003
VERIFIED: ADS	DATE: 06/05/2019		

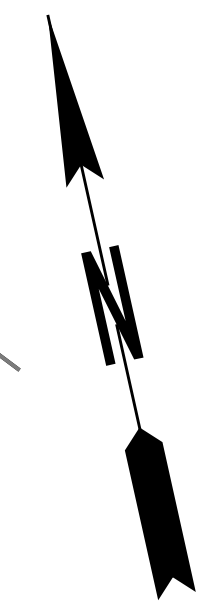
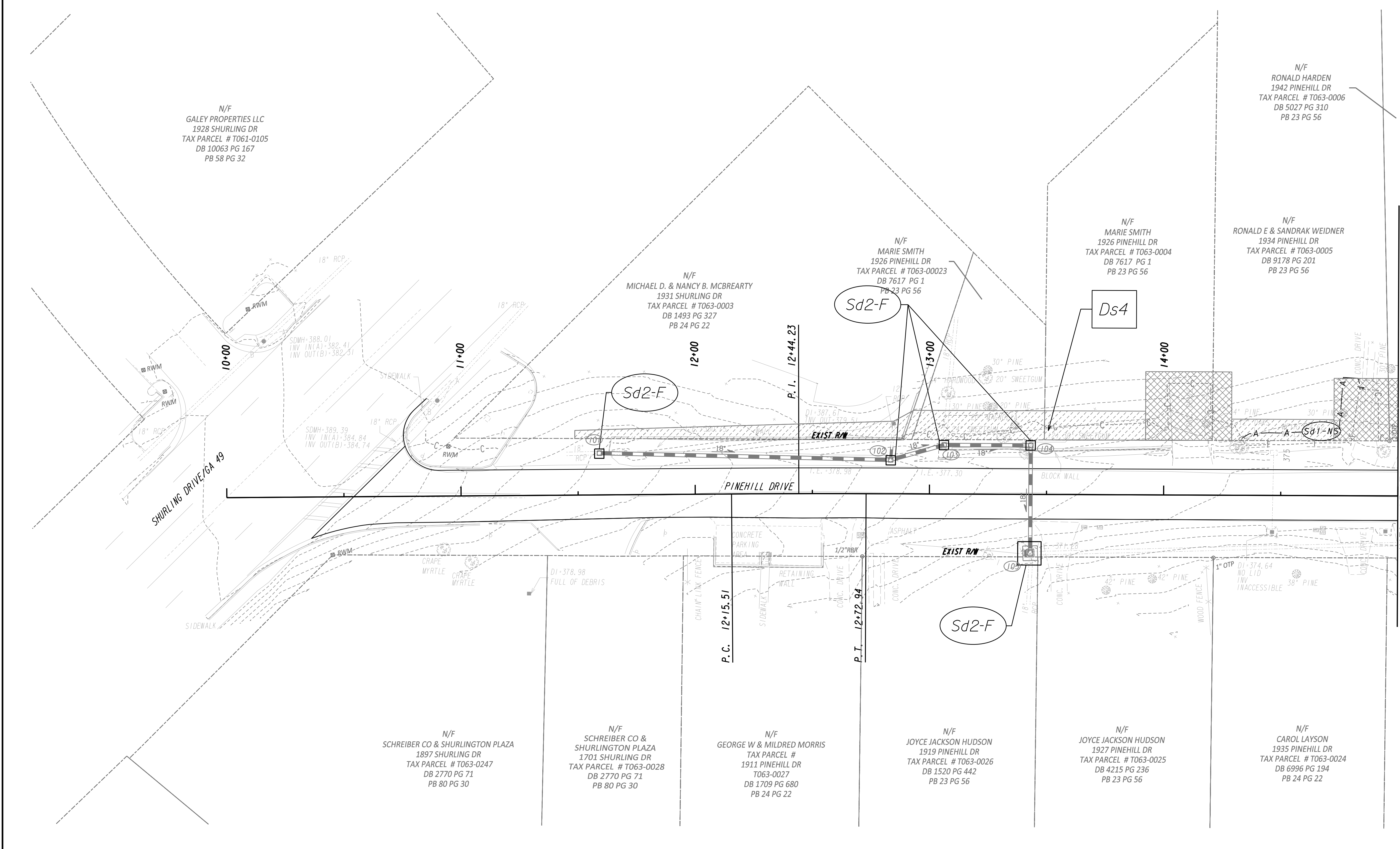


SEE SHEET 26-0003
MATCHLINE STA 25+00



REVISION DATES

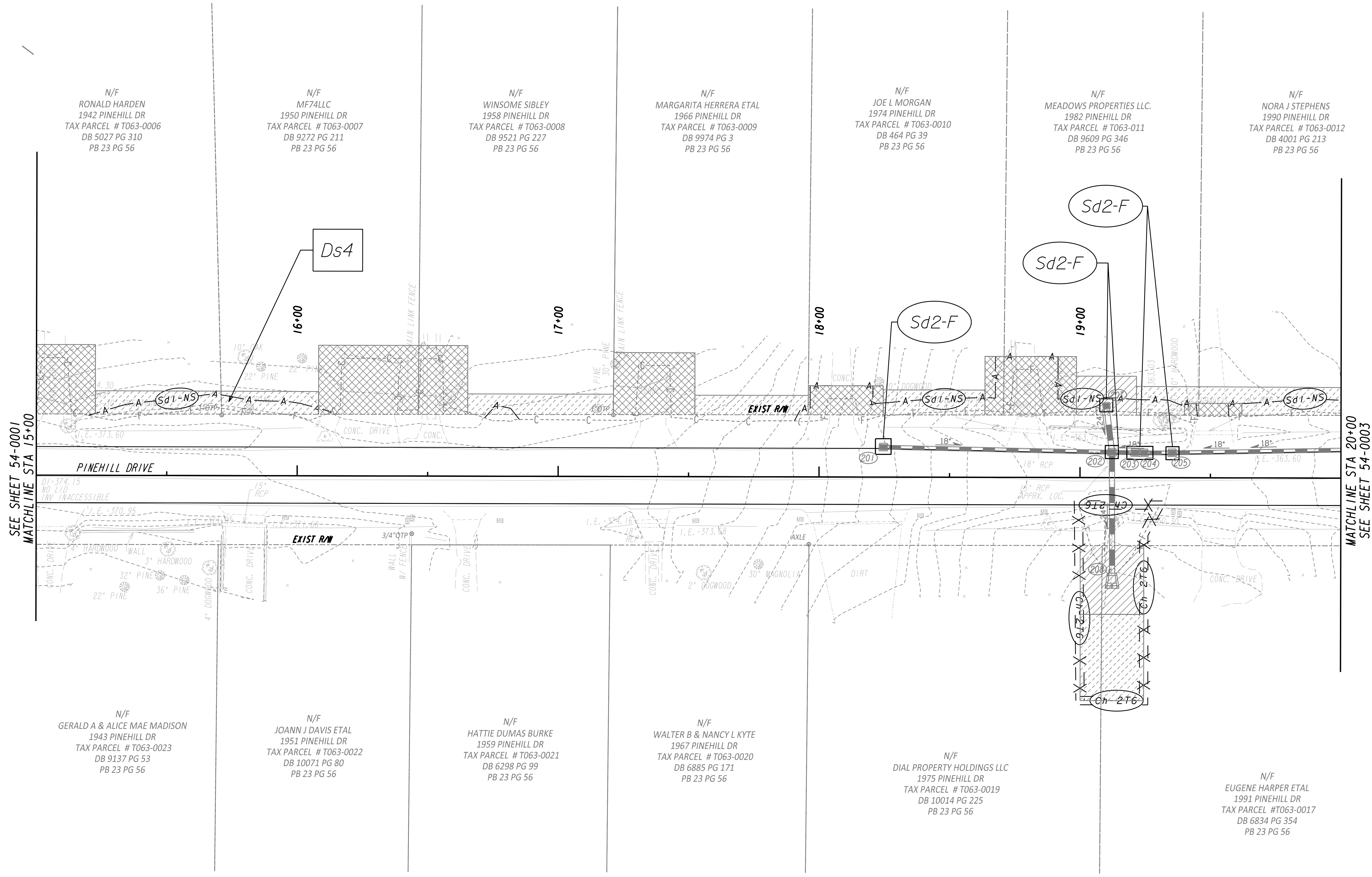
SIGNING AND MARKING PLANS			
PINEHILL DRIVE SIDEWALK IMPROVEMENTS MACON-BIBB COUNTY, GEORGIA			
			JUNE 2019
CHECKED: ADS	DATE: 02/19/2019	DRAWING No.	
BACKCHECKED: TKS	DATE: 06/04/2019	26-0004	
CORRECTED: WRM	DATE: 06/04/2019		
VERIFIED: ADS	DATE: 06/05/2019		



MATCHLINE STA 15+00
SEE SHEET 54-0002

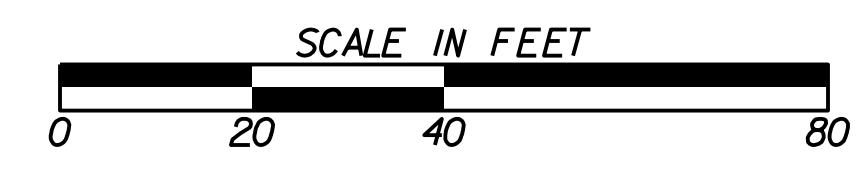
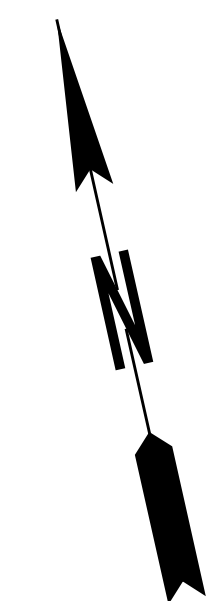


REVISION DATES		BMP LOCATION DETAILS	
		PINEHILL DRIVE SIDEWALK IMPROVEMENTS MACON-BIBB COUNTY, GEORGIA	
			JUNE 2019
		CHECKED: ADS	DATE: 02/19/2019
		BACKCHECKED: TKS	DATE: 06/04/2019
		CORRECTED: WRM	DATE: 06/04/2019
		VERIFIED: ADS	DATE: 06/05/2019
DRAWING No.			54-0001



SEE SHEET 54-0001
MATCHLINE STA 15+00

MATCHLINE STA 20+00
SEE SHEET 54-0003



REVISION DATES		BMP LOCATION DETAILS	
		PINEHILL DRIVE SIDEWALK IMPROVEMENTS MACON-BIBB COUNTY, GEORGIA	
		CHECKED: ADS	DATE: 02/19/2019
		BACKCHECKED: TKS	DATE: 06/04/2019
		CORRECTED: WRM	DATE: 06/04/2019
		VERIFIED: ADS	DATE: 06/05/2019
		DRAWING No. 54-0002	

N/F
 NORA J STEPHENS
 1990 PINEHILL DR
 TAX PARCEL # T063-0012
 DB 4001 PG 213
 PB 23 PG 56

N/F
 GLADYS O ANTHONY
 1998 PINEHILL DR
 TAX PARCEL # T063-0013
 DB 3092, PG 213
 PB 23 PG 56

N/F
 BAE PROPERTIES LLC
 2006 PINEHILL DR
 TAX PARCEL # T063-0014
 DB 10153 PG 178
 PB 22 PG 79

N/F
 JR MCCOOK JR.
 2014 PINEHILL DR
 TAX PARCEL # T064-0001
 DB 2299 PG 162
 PB 23 PG 56

N/F
 JEFF & PATRICIA ANNE JAMES
 2022 PINEHILL DR
 TAX PARCEL # T064-0002
 DB 8135 PG 92
 PB 23 PG 56

N/F
 DELORES WEBB
 2030 PINEHILL DR
 TAX PARCEL # T0640003
 DB 6506 PG 1
 PB 23 PG 56

N/F
 JOAN HILL ROBERTS
 2038 PINEHILL DR
 TAX PARCEL # T064-0004
 DB 1616 PG 653
 PB 23 PG 56

N/F
 JOAN HILL ROBERTS
 2046 PINEHILL DR
 TAX PARCEL # T064-0005
 DB 1616 PG 653
 PB 23 PG 56

N/F
 EUGENE HARPER ETAL
 1991 PINEHILL DR
 TAX PARCEL # T063-0017
 DB 6834 PG 354
 PB 23 PG 56

N/F
 AMF RENTALS LLC
 1999 PINEHILL DR
 TAX PARCEL # T063-0016
 DB 9628 PG 65
 PB 23 PG 56

N/F
 DMD PROPERTY HOLDINGS LLC
 2007 PINEHILL DR
 TAX PARCEL # T063-0015
 DB 9714 PG 115
 PB 23 PG 56


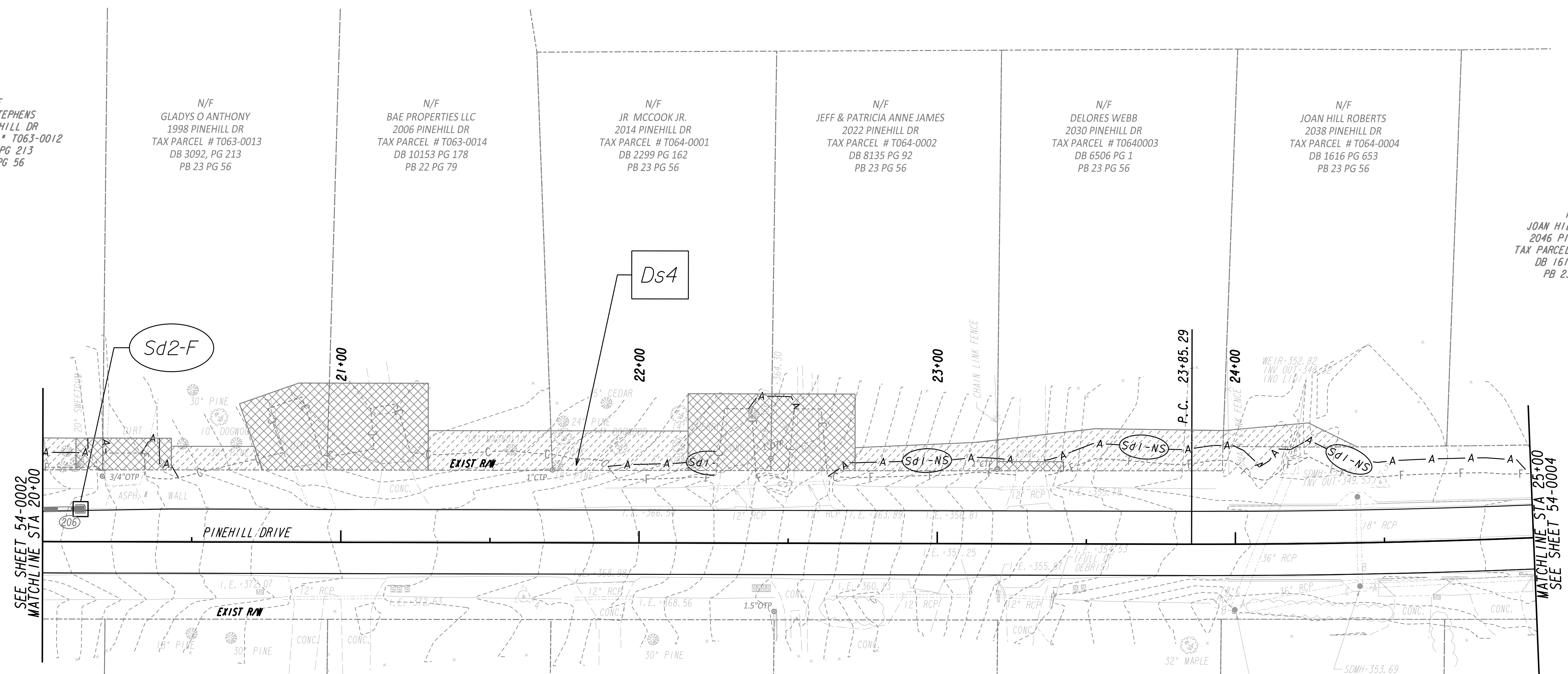
N/F
 CHERYL CABINESS & ETAL
 2015 PINEHILL DR
 TAX PARCEL # T064-0117
 DB 10045 PG 286
 PB 23 PG 56

N/F
 ANN WHITE
 2023 PINEHILL DR
 TAX PARCEL # T064-0116
 DB 1437 PG 399
 PB 23 PG 56

N/F
 CORA N GOODLOW
 2031 PINEHILL DR
 TAX PARCEL # T064-0115
 DB 4098 PG 203
 PB 23 PG 56

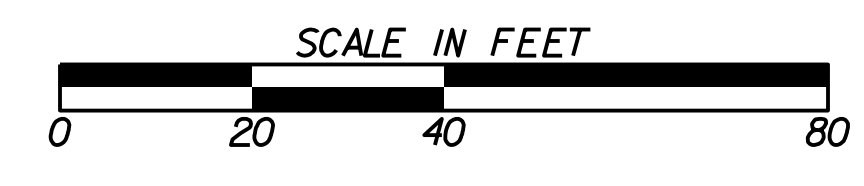
N/F
 MIGUEL A ADAMS
 2039 PINEHILL DR
 TAX PARCEL # T064-0114
 DB 4116 PG 92
 PB 23 PG 56

N/F
 JOSEPH S FINNEY
 2047 PINEHILL DR
 TAX PARCEL # T064-0113
 DB PG 1456 PG 266
 PB 23 PG 56

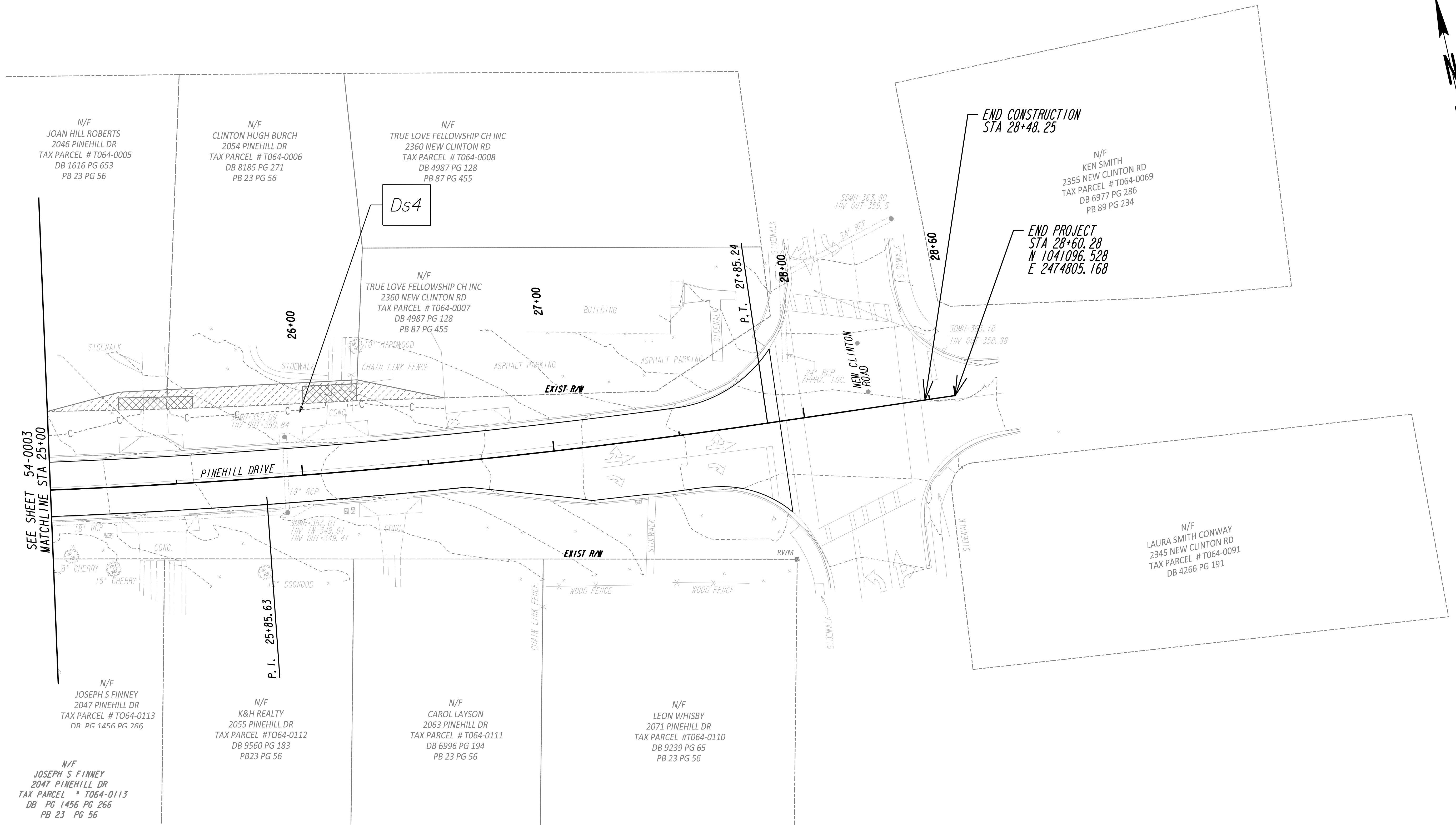


SEE SHEET 54-0002
 MATCHLINE STA 20+00

MATCHLINE STA 25+00
 SEE SHEET 54-0004



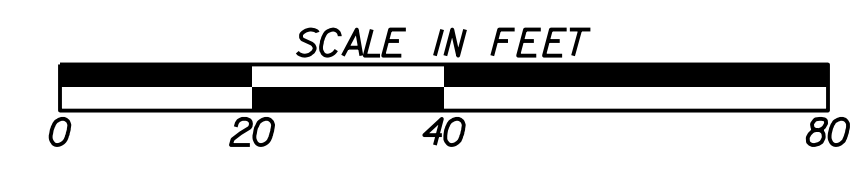
REVISION DATES		BMP LOCATION DETAILS	
		PINEHILL DRIVE SIDEWALK IMPROVEMENTS MACON-BIBB COUNTY, GEORGIA	
			JUNE 2019
		CHECKED: ADS	DATE: 02/19/2019
		BACKCHECKED: TKS	DATE: 06/04/2019
		CORRECTED: WRM	DATE: 06/04/2019
		VERIFIED: ADS	DATE: 06/05/2019
			DRAWING No.
			54-0003



SEE SHEET 54-0003
MATCHLINE STA 25+00

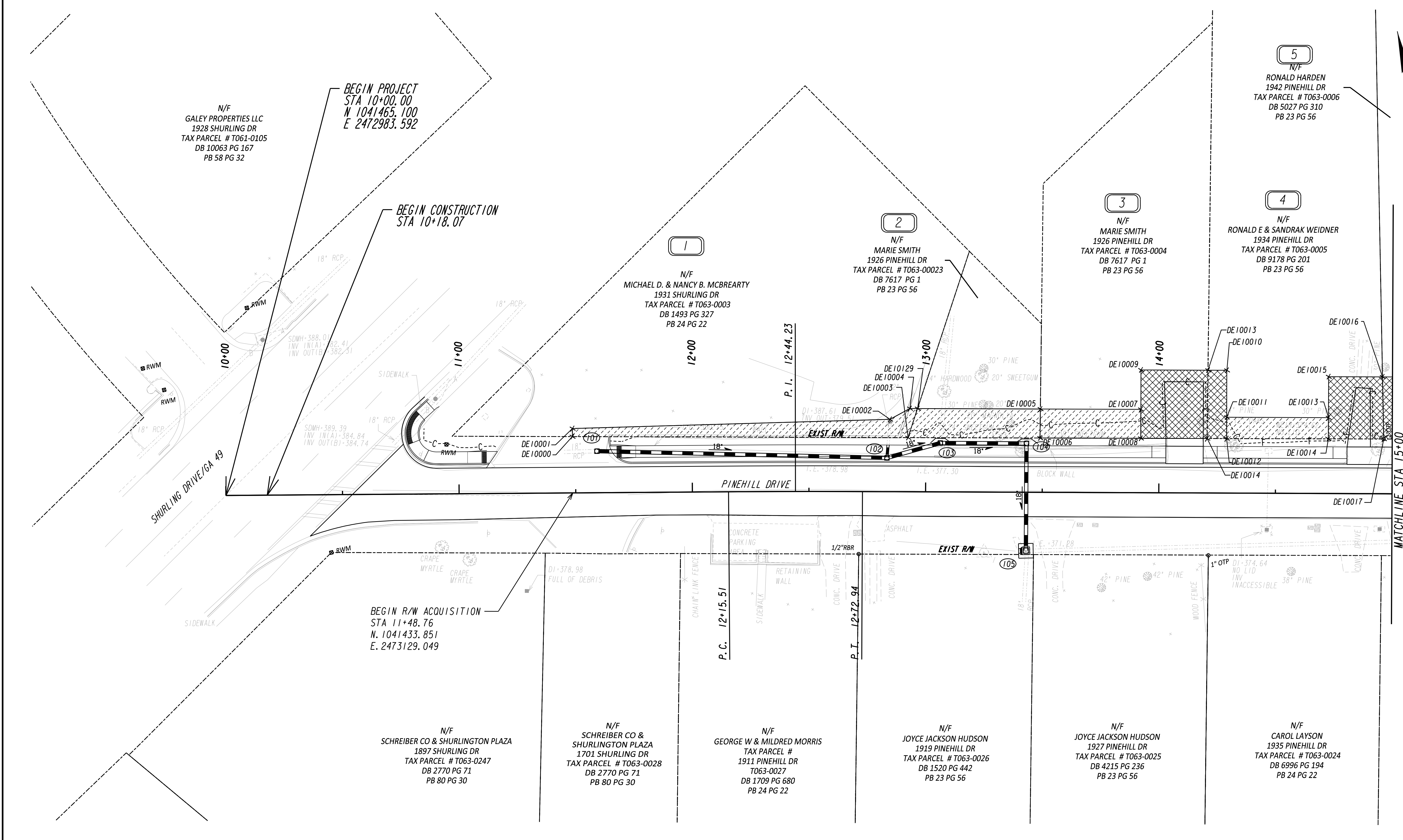
END CONSTRUCTION
STA 28+48.25

END PROJECT
STA 28+60.28
N 1041096.528
E 2474805.168

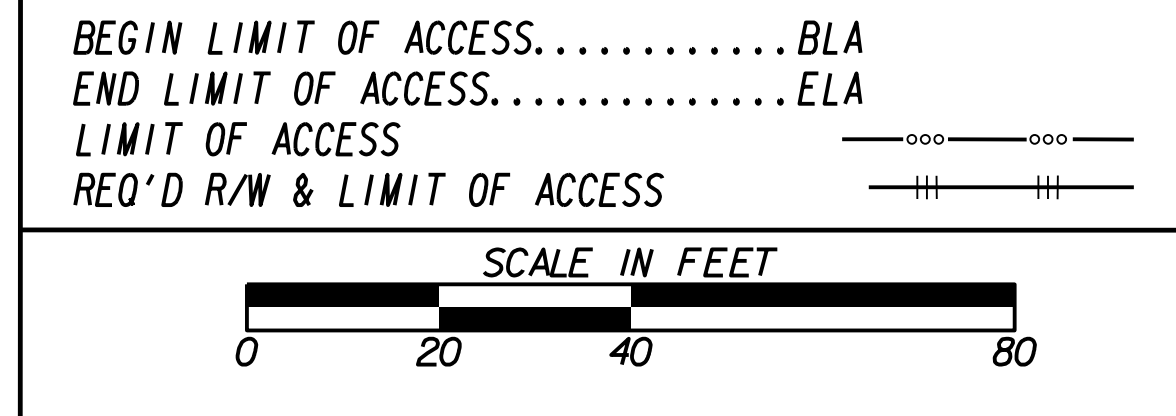


REVISION DATES		BMP LOCATION DETAILS	
		PINEHILL DRIVE SIDEWALK IMPROVEMENTS MACON-BIBB COUNTY, GEORGIA	
			JUNE 2019
CHECKED: ADS	DATE: 02/19/2019		DRAWING No.
BACKCHECKED: TKS	DATE: 06/04/2019		
CORRECTED: WRM	DATE: 06/04/2019		
VERIFIED: ADS	DATE: 06/05/2019		

54-0004



PROPERTY AND EXISTING R/W LINE
 REQUIRED R/W LINE
 CONSTRUCTION LIMITS
 EASEMENT FOR CONSTR
 & MAINTENANCE OF SLOPES
 EASEMENT FOR CONSTR OF SLOPES
 EASEMENT FOR CONSTR OF DRIVES



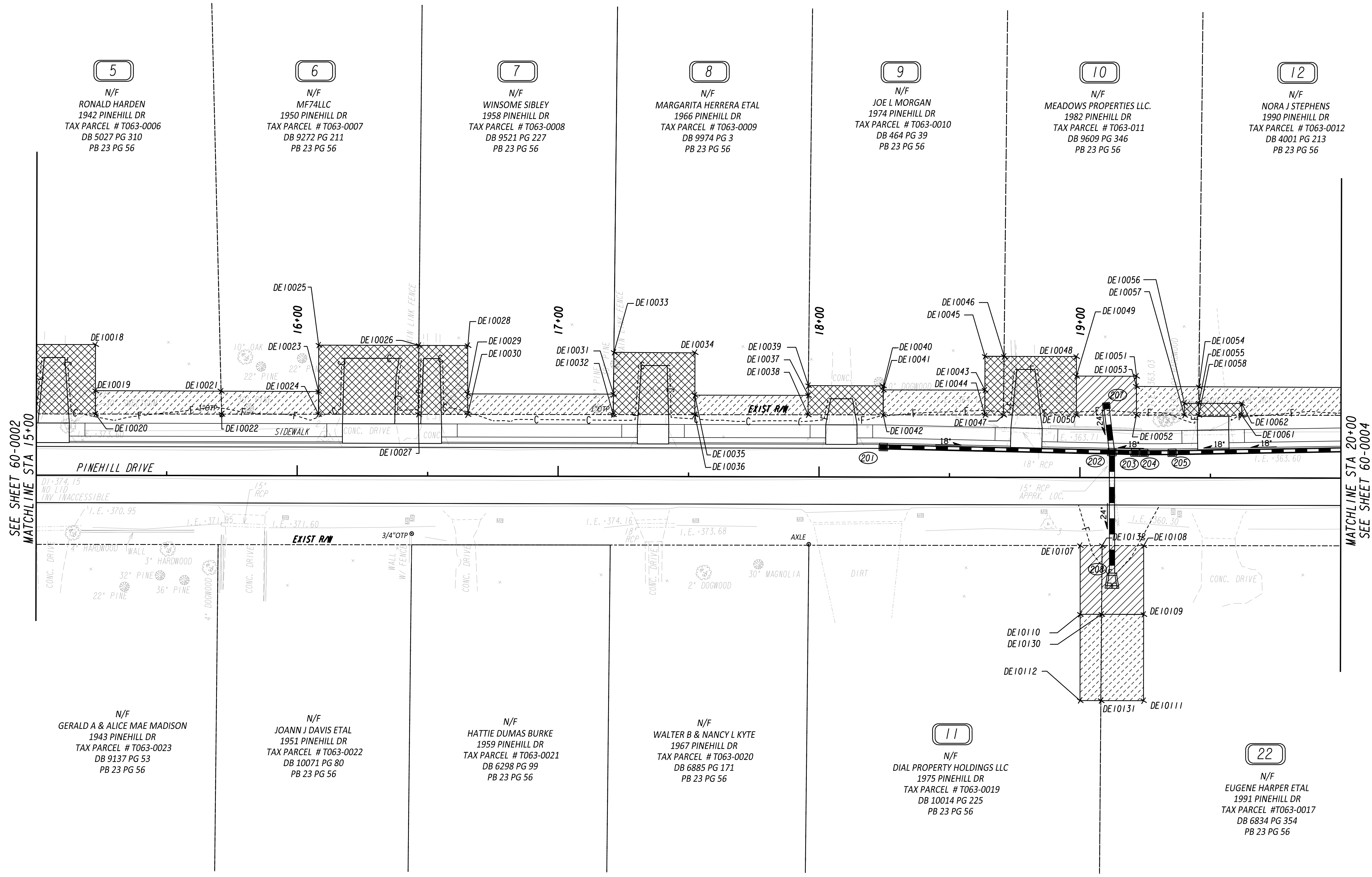
DATE	REVISIONS	DATE	REVISIONS

DATE	REVISIONS

STATE OF GEORGIA
 DEPARTMENT OF TRANSPORTATION
RIGHT OF WAY MAP

PROJECT NO:
 COUNTY:
 LAND LOT NO:
 LAND DISTRICT:
 GMD
 DATE SH OF

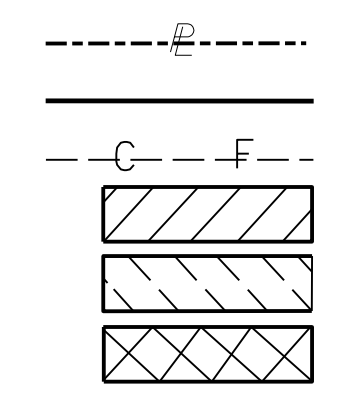
DRAWING No.
60-0002



SEE SHEET 60-0002
MATCHLINE STA 15+00

MATCHLINE STA 20+00
SEE SHEET 60-0004

PROPERTY AND EXISTING R/W LINE
REQUIRED R/W LINE
CONSTRUCTION LIMITS
EASEMENT FOR CONSTR
& MAINTENANCE OF SLOPES
EASEMENT FOR CONSTR OF SLOPES
EASEMENT FOR CONSTR OF DRIVES



BEGIN LIMIT OF ACCESS.....BLA
END LIMIT OF ACCESS.....ELA
LIMIT OF ACCESS
REQ'D R/W & LIMIT OF ACCESS



DATE	REVISIONS	DATE	REVISIONS

STATE OF GEORGIA
DEPARTMENT OF TRANSPORTATION
RIGHT OF WAY MAP

PROJECT NO:
COUNTY:
LAND LOT NO:
LAND DISTRICT:
GMD
DATE

SH OF

DRAWING No.
60-0003

12
N/F
NORA J STEPHENS
1990 PINEHILL DR
TAX PARCEL # T063-0012
DB 4001 PG 213
PB 23 PG 56

13
N/F
GLADYS O ANTHONY
1998 PINEHILL DR
TAX PARCEL # T063-0013
DB 3092, PG 213
PB 23 PG 56

14
N/F
BAE PROPERTIES LLC
2006 PINEHILL DR
TAX PARCEL # T063-0014
DB 10153 PG 178
PB 22 PG 79

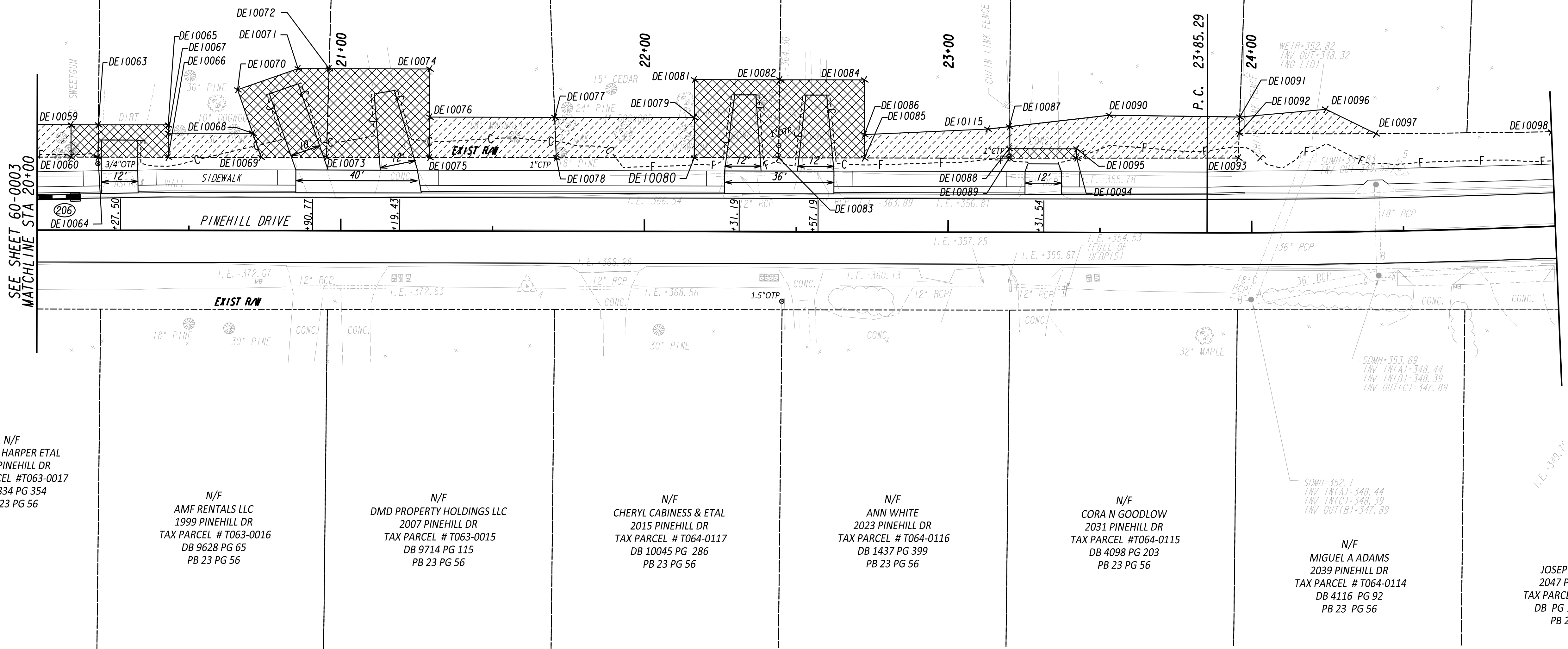
15
N/F
JR MCCOOK JR.
2014 PINEHILL DR
TAX PARCEL # T064-0001
DB 2299 PG 162
PB 23 PG 56

16
N/F
JEFF & PATRICIA ANNE JAMES
2022 PINEHILL DR
TAX PARCEL # T064-0002
DB 8135 PG 92
PB 23 PG 56

17
N/F
DELORES WEBB
2030 PINEHILL DR
TAX PARCEL # T0640003
DB 6506 PG 1
PB 23 PG 56

18
N/F
JOAN HILL ROBERTS
2038 PINEHILL DR
TAX PARCEL # T064-0004
DB 1616 PG 653
PB 23 PG 56

19
N/F
JOAN HILL ROBERTS
2046 PINEHILL DR
TAX PARCEL # T064-0005
DB 1616 PG 653
PB 23 PG 56



SEE SHEET 60-0003
MATCHLINE STA 20+00

MATCHLINE STA 25+00
SEE SHEET 60-0005

PROPERTY AND EXISTING R/W LINE
REQUIRED R/W LINE
CONSTRUCTION LIMITS
EASEMENT FOR CONSTR
& MAINTENANCE OF SLOPES
EASEMENT FOR CONSTR OF SLOPES
EASEMENT FOR CONSTR OF DRIVES

BEGIN LIMIT OF ACCESS.....BLA
END LIMIT OF ACCESS.....ELA
LIMIT OF ACCESS
REQ'D R/W & LIMIT OF ACCESS

SCALE IN FEET
0 20 40 80

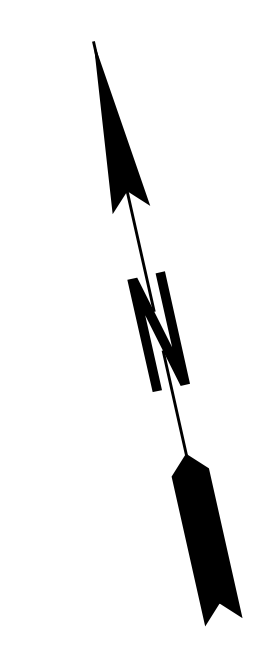
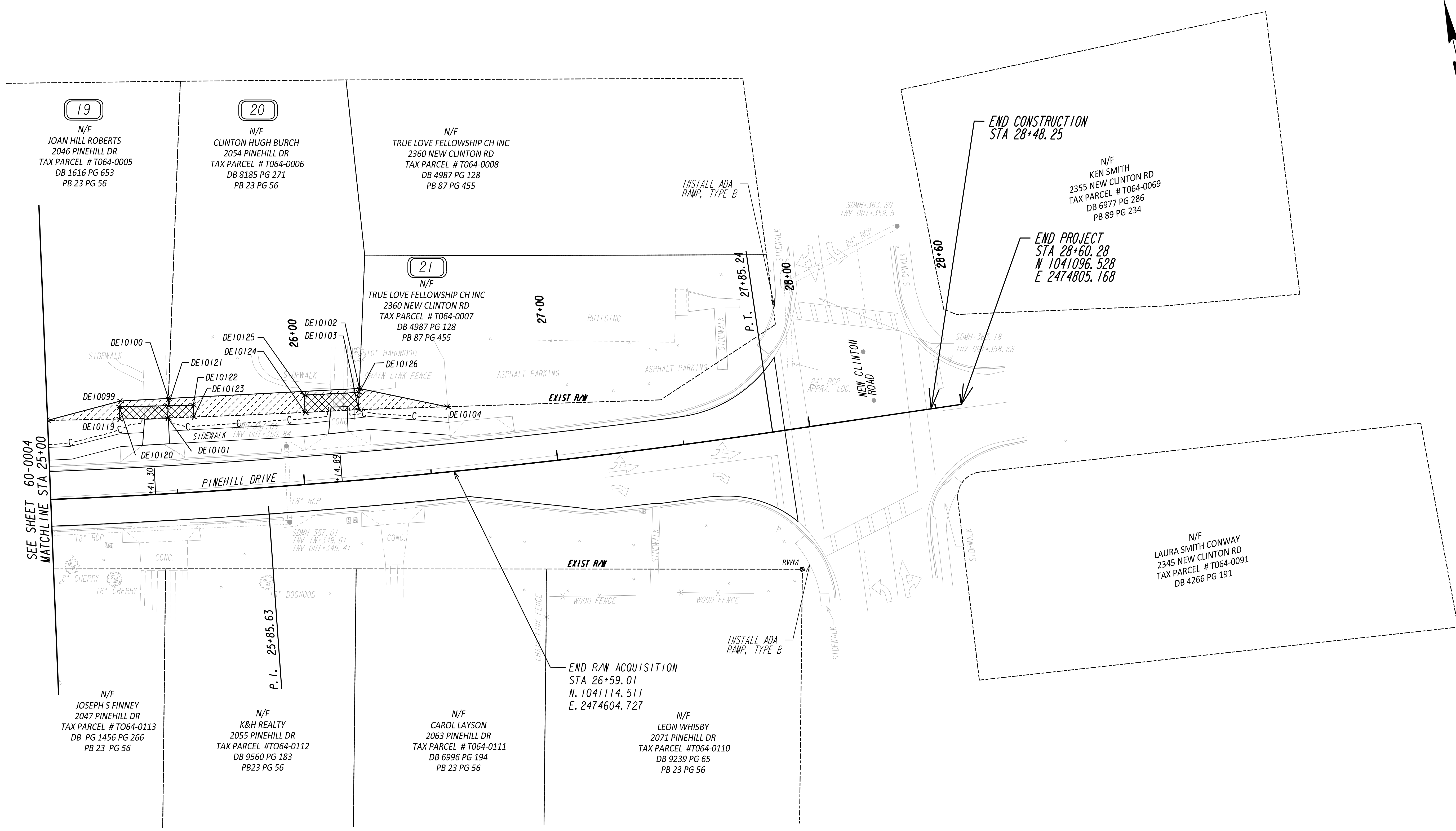
DATE	REVISIONS	DATE	REVISIONS

DATE	REVISIONS	DATE	REVISIONS

STATE OF GEORGIA
DEPARTMENT OF TRANSPORTATION
RIGHT OF WAY MAP

PROJECT NO:
COUNTY:
LAND LOT NO:
LAND DISTRICT:
GMD
DATE SH OF

DRAWING No.
60-0004



PROPERTY AND EXISTING R/W LINE	---
REQUIRED R/W LINE	---
CONSTRUCTION LIMITS	-C- F-
EASEMENT FOR CONSTR & MAINTENANCE OF SLOPES	[Hatched Box]
EASEMENT FOR CONSTR OF SLOPES	[Hatched Box]
EASEMENT FOR CONSTR OF DRIVES	[Hatched Box]

BEGIN LIMIT OF ACCESS.....BLA	---
END LIMIT OF ACCESS.....ELA	---
LIMIT OF ACCESS	---
REQ'D R/W & LIMIT OF ACCESS	---

SCALE IN FEET

DATE	REVISIONS	DATE	REVISIONS

DATE	REVISIONS

STATE OF GEORGIA
DEPARTMENT OF TRANSPORTATION
RIGHT OF WAY MAP

PROJECT NO:
COUNTY:
LAND LOT NO:
LAND DISTRICT:
GMD
DATE SH OF

DRAWING No.
60-0005

PAR 1 TESMT REQ'D TEMP. EASMT. DE1

Table with 4 columns: PNT, OFFSET/, STATION/, ALIGNMENT. Rows include DE10000 to DE10000 with stationing and alignment details.

PAR 2 TESMT REQ'D TEMP. EASMT. DE2

Table with 4 columns: PNT, OFFSET/, STATION/, ALIGNMENT. Rows include DE10003 to DE10003 with stationing and alignment details.

PAR 3 TESMT REQ'D TEMP. EASMT. DE3

Table with 4 columns: PNT, OFFSET/, STATION/, ALIGNMENT. Rows include DE10006 to DE10006 with stationing and alignment details.

PAR 3 DNESMT REQ'D DRWY. EASMT. DE4

Table with 4 columns: PNT, OFFSET/, STATION/, ALIGNMENT. Rows include DE10008 to DE10008 with stationing and alignment details.

PAR 4 TESMT REQ'D TEMP. EASMT. DE6

Table with 4 columns: PNT, OFFSET/, STATION/, ALIGNMENT. Rows include DE10012 to DE10012 with stationing and alignment details.

PAR 4 TRACT 1 REQ'D DRWY. EASMT. DE5

Table with 4 columns: PNT, OFFSET/, STATION/, ALIGNMENT. Rows include DE10114 to DE10114 with stationing and alignment details.

PAR 4 TRACT 2 REQ'D DRWY. EASMT. DE7

Table with 4 columns: PNT, OFFSET/, STATION/, ALIGNMENT. Rows include DE10014 to DE10014 with stationing and alignment details.

PAR 5 TESMT REQ'D TEMP. EASMT. DE9

Table with 4 columns: PNT, OFFSET/, STATION/, ALIGNMENT. Rows include DE10020 to DE10020 with stationing and alignment details.

PAR 5 DNESMT REQ'D DRWY. EASMT. DE8

Table with 4 columns: PNT, OFFSET/, STATION/, ALIGNMENT. Rows include DE10017 to DE10017 with stationing and alignment details.

PAR 6 TESMT REQ'D TEMP. EASMT. DE10

Table with 4 columns: PNT, OFFSET/, STATION/, ALIGNMENT. Rows include DE10022 to DE10022 with stationing and alignment details.

PAR 6 DNESMT REQ'D DRWY. EASMT. DE11

Table with 4 columns: PNT, OFFSET/, STATION/, ALIGNMENT. Rows include DE10024 to DE10024 with stationing and alignment details.

PAR 7 TESMT REQ'D TEMP. EASMT. DE13

Table with 4 columns: PNT, OFFSET/, STATION/, ALIGNMENT. Rows include DE10030 to DE10030 with stationing and alignment details.

PAR 7 DNESMT REQ'D DRWY. EASMT. DE12

Table with 4 columns: PNT, OFFSET/, STATION/, ALIGNMENT. Rows include DE10027 to DE10027 with stationing and alignment details.

PAR 8 TESMT REQ'D TEMP. EASMT. DE15

Table with 4 columns: PNT, OFFSET/, STATION/, ALIGNMENT. Rows include DE10036 to DE10036 with stationing and alignment details.

PAR 8 DNESMT REQ'D DRWY. EASMT. DE14

Table with 4 columns: PNT, OFFSET/, STATION/, ALIGNMENT. Rows include DE10032 to DE10032 with stationing and alignment details.

PAR 9 TESMT REQ'D TEMP. EASMT. DE17

Table with 4 columns: PNT, OFFSET/, STATION/, ALIGNMENT. Rows include DE10042 to DE10042 with stationing and alignment details.

PAR 9 TRACT 1 REQ'D DRWY. EASMT. DE16

Table with 4 columns: PNT, OFFSET/, STATION/, ALIGNMENT. Rows include DE10038 to DE10038 with stationing and alignment details.

PAR 9 TRACT 2 REQ'D DRWY. EASMT. DE18

Table with 4 columns: PNT, OFFSET/, STATION/, ALIGNMENT. Rows include DE10044 to DE10044 with stationing and alignment details.

PAR 10 PESMT REQ'D PERM. EASMT. DE23

Table with 4 columns: PNT, OFFSET/, STATION/, ALIGNMENT. Rows include DE10107 to DE10110 with bearings and distances.

PAR 10 TESMT REQ'D TEMP. EASMT. DE24

Table with 4 columns: PNT, OFFSET/, STATION/, ALIGNMENT. Rows include DE10110 to DE10110 with bearings and distances.

PAR 10 PESMT REQ'D PERM. EASMT. DE23

Table with 4 columns: PNT, OFFSET/, STATION/, ALIGNMENT. Rows include DE10107 to DE10110 with bearings and distances.

PAR 10 TESMT REQ'D TEMP. EASMT. DE21

Table with 4 columns: PNT, OFFSET/, STATION/, ALIGNMENT. Rows include DE10052 to DE10052 with stationing and alignment details.

PAR 10 TRACT 1 REQ'D DRWY. EASMT. DE19

Table with 4 columns: PNT, OFFSET/, STATION/, ALIGNMENT. Rows include DE10047 to DE10047 with stationing and alignment details.

PAR 10 TRACT 2 REQ'D DRWY. EASMT. DE22

Table with 4 columns: PNT, OFFSET/, STATION/, ALIGNMENT. Rows include DE10057 to DE10057 with stationing and alignment details.

PAR 11 PESMT REQ'D PERM. EASMT. DE23

Table with 4 columns: PNT, OFFSET/, STATION/, ALIGNMENT. Rows include DE10107 to DE10110 with bearings and distances.

PAR 11 TESMT REQ'D TEMP. EASMT. DE24

Table with 4 columns: PNT, OFFSET/, STATION/, ALIGNMENT. Rows include DE10110 to DE10110 with bearings and distances.

PAR 12 TESMT REQ'D TEMP. EASMT. DE25

Table with 4 columns: PNT, OFFSET/, STATION/, ALIGNMENT. Rows include DE10055 to DE10055 with stationing and alignment details.

PAR 12 TRACT 1 REQ'D DRWY. EASMT. DE26

Table with 4 columns: PNT, OFFSET/, STATION/, ALIGNMENT. Rows include DE10058 to DE10058 with stationing and alignment details.

PAR 12 TRACT 2 REQ'D DRWY. EASMT. DE27

Table with 4 columns: PNT, OFFSET/, STATION/, ALIGNMENT. Rows include DE10060 to DE10060 with stationing and alignment details.

PAR 13 TESMT REQ'D TEMP. EASMT. DE30

Table with 4 columns: PNT, OFFSET/, STATION/, ALIGNMENT. Rows include DE10066 to DE10066 with stationing and alignment details.

PAR 12 TRACT 2 REQ'D DRWY. EASMT. DE27

Table with 4 columns: PNT, OFFSET/, STATION/, ALIGNMENT. Rows include DE10060 to DE10060 with stationing and alignment details.

PAR 13 TESMT REQ'D TEMP. EASMT. DE30

Table with 4 columns: PNT, OFFSET/, STATION/, ALIGNMENT. Rows include DE10066 to DE10066 with stationing and alignment details.

PAR 13 TRACT 1 REQ'D DRWY. EASMT. DE28

Table with 4 columns: PNT, OFFSET/, STATION/, ALIGNMENT. Rows include DE10064 to DE10064 with stationing and alignment details.

PAR 13 TRACT 2 REQ'D DRWY. EASMT. DE29

Table with 4 columns: PNT, OFFSET/, STATION/, ALIGNMENT. Rows include DE10069 to DE10069 with stationing and alignment details.

PAR 14 TESMT REQ'D TEMP. EASMT. DE32

Table with 4 columns: PNT, OFFSET/, STATION/, ALIGNMENT. Rows include DE10075 to DE10075 with stationing and alignment details.

PAR 14 DNESMT REQ'D DRWY. EASMT. DE31

Table with 4 columns: PNT, OFFSET/, STATION/, ALIGNMENT. Rows include DE10073 to DE10073 with stationing and alignment details.

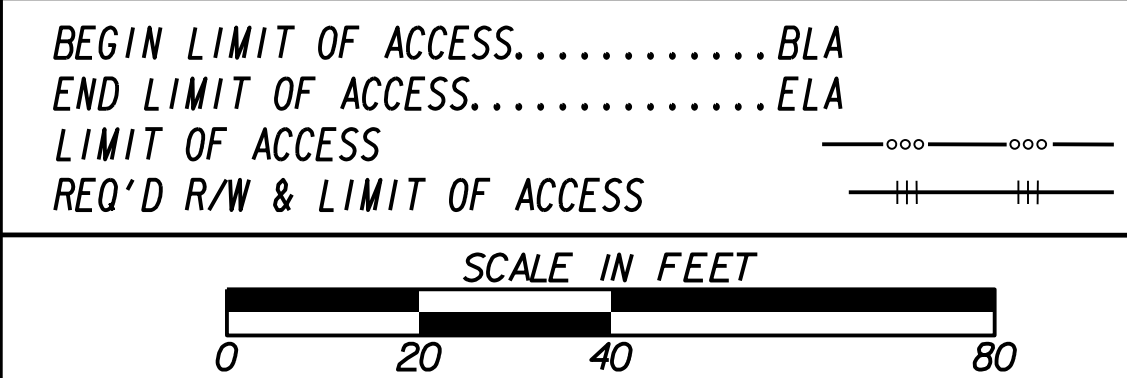
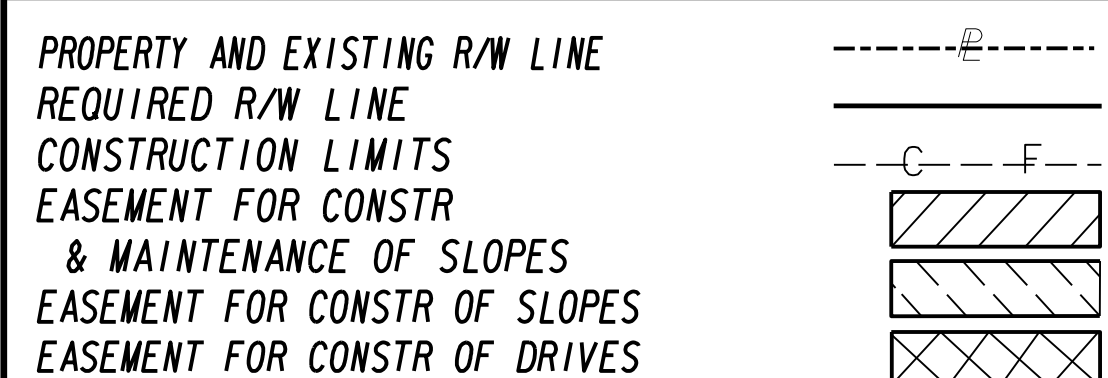


Table with 2 columns: DATE, REVISIONS.

Table with 2 columns: DATE, REVISIONS.

STATE OF GEORGIA DEPARTMENT OF TRANSPORTATION RIGHT OF WAY MAP PROJECT NO: COUNTY: LAND LOT NO: LAND DISTRICT: GMD DATE SH OF DRAWING No. 60-0006

PAR 15 TESMT REQ'D TEMP. EASMT. DE33

PNT	OFFSET/	STATION/	ALIGNMENT
DE10078	24.24 L	21+70.94	Pinehill Drive Baseline
DE10077	37.51 L	21+70.41	Pinehill Drive Baseline
DE10079	37.53 L	22+16.37	Pinehill Drive Baseline
DE10080	24.29 L	22+16.38	Pinehill Drive Baseline
DE10078	24.24 L	21+70.94	Pinehill Drive Baseline

REQD EASMT AREA = 605.50 SF

PAR 15 DWESMT REQ'D DRWY. EASMT. DE34

PNT	OFFSET/	STATION/	ALIGNMENT
DE10080	24.29 L	22+16.38	Pinehill Drive Baseline
DE10081	50.03 L	22+16.36	Pinehill Drive Baseline
DE10082	50.05 L	22+44.47	Pinehill Drive Baseline
DE10083	24.33 L	22+44.16	Pinehill Drive Baseline
DE10080	24.29 L	22+16.38	Pinehill Drive Baseline

PAR 16 TESMT REQ'D TEMP. EASMT. DE36

PNT	OFFSET/	STATION/	ALIGNMENT
DE10085	24.36 L	22+72.38	Pinehill Drive Baseline
DE10086	32.08 L	22+72.38	Pinehill Drive Baseline
DE10115	33.96 L	23+12.99	Pinehill Drive Baseline
DE10087	34.79 L	23+20.11	Pinehill Drive Baseline
DE10089	24.42 L	23+20.03	Pinehill Drive Baseline
DE10085	24.36 L	22+72.38	Pinehill Drive Baseline

REQD EASMT AREA = 421.16 SF

PAR 16 DWESMT REQ'D DRWY. EASMT. DE35

PNT	OFFSET/	STATION/	ALIGNMENT
DE10083	24.33 L	22+44.16	Pinehill Drive Baseline
DE10082	50.05 L	22+44.47	Pinehill Drive Baseline
DE10084	50.06 L	22+72.38	Pinehill Drive Baseline
DE10085	24.36 L	22+72.38	Pinehill Drive Baseline
DE10083	24.33 L	22+44.16	Pinehill Drive Baseline

PAR 17 TESMT REQ'D TEMP. EASMT. DE37

PNT	OFFSET/	STATION/	ALIGNMENT
DE10094	24.48 L	23+42.30	Pinehill Drive Baseline
DE10095	27.54 L	23+42.29	Pinehill Drive Baseline
DE10088	27.54 L	23+20.05	Pinehill Drive Baseline
DE10087	34.79 L	23+20.11	Pinehill Drive Baseline
DE10090	38.62 L	23+52.99	Pinehill Drive Baseline
DE10091	38.09 L	23+96.13	Pinehill Drive Baseline
DE10093	24.60 L	23+95.68	Pinehill Drive Baseline
DE10094	24.48 L	23+42.30	Pinehill Drive Baseline

REQD EASMT AREA = 924.91 SF

PAR 17 DWESMT REQ'D DRWY. EASMT. DE38

PNT	OFFSET/	STATION/	ALIGNMENT
DE10089	24.42 L	23+20.03	Pinehill Drive Baseline
DE10088	27.54 L	23+20.05	Pinehill Drive Baseline
DE10095	27.54 L	23+42.29	Pinehill Drive Baseline
DE10094	24.48 L	23+42.30	Pinehill Drive Baseline
DE10089	24.42 L	23+20.03	Pinehill Drive Baseline

PAR 18 TESMT REQ'D TEMP. EASMT. DE39

PNT	OFFSET/	STATION/	ALIGNMENT
DE10092	32.78 L	23+95.92	Pinehill Drive Baseline
DE10091	38.09 L	23+96.13	Pinehill Drive Baseline
DE10096	40.44 L	24+24.97	Pinehill Drive Baseline
DE10097	32.14 L	24+41.49	Pinehill Drive Baseline

ARC LENGTH = 45.03
CHORD BEAR = N 77°06'32.0" W
LNTH CHORD = 45.03
RADIUS = 2575.47
DEGREE = 2°13'28.8"

PNT	OFFSET/	STATION/	ALIGNMENT
DE10092	32.78 L	23+95.92	Pinehill Drive Baseline

REQD EASMT AREA = 257.74 SF

PAR 19 TESMT REQ'D TEMP. EASMT. DE40

PNT	OFFSET/	STATION/	ALIGNMENT
DE10098	31.09 L	24+99.88	Pinehill Drive Baseline
DE10099	37.42 L	25+29.36	Pinehill Drive Baseline
DE10100	37.38 L	25+48.52	Pinehill Drive Baseline
DE10121	34.54 L	25+48.25	Pinehill Drive Baseline
DE10120	35.17 L	25+28.75	Pinehill Drive Baseline
DE10119	30.33 L	25+28.61	Pinehill Drive Baseline

ARC LENGTH = 28.41
CHORD BEAR = N 78°25'17.2" W
LNTH CHORD = 28.41
RADIUS = 4427.59
DEGREE = 1°17'38.6"

PNT	OFFSET/	STATION/	ALIGNMENT
DE10098	31.09 L	24+99.88	Pinehill Drive Baseline

REQD EASMT AREA = 148.93 SF

PAR 19 DWESMT REQ'D DRWY. EASMT. DE41

PNT	OFFSET/	STATION/	ALIGNMENT
DE10119	30.33 L	25+28.61	Pinehill Drive Baseline
DE10120	35.17 L	25+28.75	Pinehill Drive Baseline
DE10121	34.54 L	25+48.25	Pinehill Drive Baseline
DE10101	29.76 L	25+47.78	Pinehill Drive Baseline

ARC LENGTH = 18.97
CHORD BEAR = N 78°43'40.8" W
LNTH CHORD = 18.97
RADIUS = 4427.59
DEGREE = 1°17'38.6"

PNT	OFFSET/	STATION/	ALIGNMENT
DE10119	30.33 L	25+28.61	Pinehill Drive Baseline

PAR 20 TESMT REQ'D TEMP. EASMT. DE44

PNT	OFFSET/	STATION/	ALIGNMENT
DE10123	29.48 L	25+58.16	Pinehill Drive Baseline
DE10122	34.16 L	25+58.29	Pinehill Drive Baseline
DE10121	34.54 L	25+48.25	Pinehill Drive Baseline
DE10100	37.38 L	25+48.52	Pinehill Drive Baseline
DE10102	35.87 L	26+24.73	Pinehill Drive Baseline
DE10126	34.34 L	26+24.53	Pinehill Drive Baseline
DE10125	35.07 L	26+02.61	Pinehill Drive Baseline
DE10124	28.23 L	26+02.40	Pinehill Drive Baseline

ARC LENGTH = 43.78
CHORD BEAR = N 79°43'29.8" W
LNTH CHORD = 43.78
RADIUS = 3201.53
DEGREE = 1°47'22.7"

PNT	OFFSET/	STATION/	ALIGNMENT
DE10123	29.48 L	25+58.16	Pinehill Drive Baseline

REQD EASMT AREA = 416.42 SF

PAR 20 TRACT 1 REQ'D DRWY. EASMT. DE43

PNT	OFFSET/	STATION/	ALIGNMENT
DE10101	29.76 L	25+47.78	Pinehill Drive Baseline
DE10121	34.54 L	25+48.25	Pinehill Drive Baseline
DE10122	34.16 L	25+58.29	Pinehill Drive Baseline
DE10123	29.48 L	25+58.16	Pinehill Drive Baseline

ARC LENGTH = 10.27
CHORD BEAR = N 79°14'28.7" W
LNTH CHORD = 10.27
RADIUS = 3201.53
DEGREE = 1°47'22.7"

PNT	OFFSET/	STATION/	ALIGNMENT
DE10101	29.76 L	25+47.78	Pinehill Drive Baseline

PAR 20 TRACT 2 REQ'D DRWY. EASMT. DE45

PNT	OFFSET/	STATION/	ALIGNMENT
DE10124	28.23 L	26+02.40	Pinehill Drive Baseline
DE10125	35.07 L	26+02.61	Pinehill Drive Baseline
DE10126	34.34 L	26+24.53	Pinehill Drive Baseline
DE10103	27.59 L	26+23.66	Pinehill Drive Baseline

ARC LENGTH = 21.06
CHORD BEAR = N 80°18'18.5" W
LNTH CHORD = 21.06
RADIUS = 3201.53
DEGREE = 1°47'22.7"

PNT	OFFSET/	STATION/	ALIGNMENT
DE10124	28.23 L	26+02.40	Pinehill Drive Baseline

PAR 21 TESMT REQ'D TEMP. EASMT. DE42

PNT	OFFSET/	STATION/	ALIGNMENT
DE10103	27.59 L	26+23.66	Pinehill Drive Baseline
DE10102	35.87 L	26+24.73	Pinehill Drive Baseline
DE10104	25.48 L	26+59.01	Pinehill Drive Baseline
DE10103	27.59 L	26+23.66	Pinehill Drive Baseline

REQD EASMT AREA = 145.90 SF

PAR 22 PESMT REQ'D PERM. EASMT. DE46

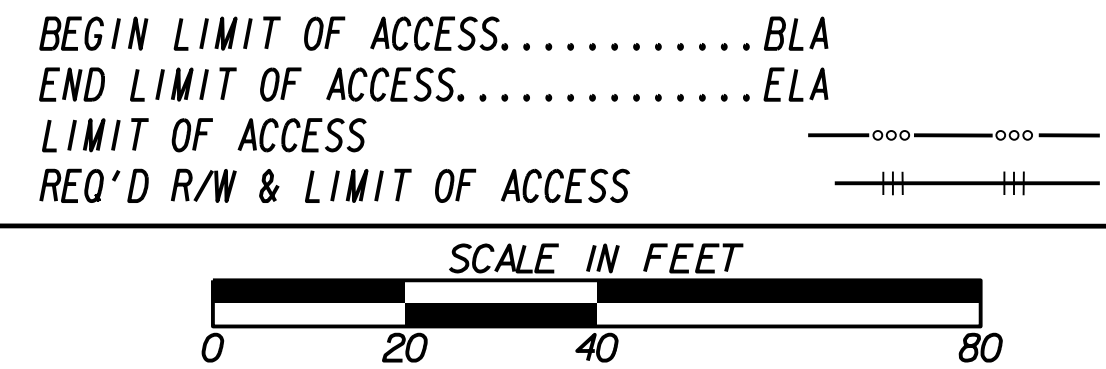
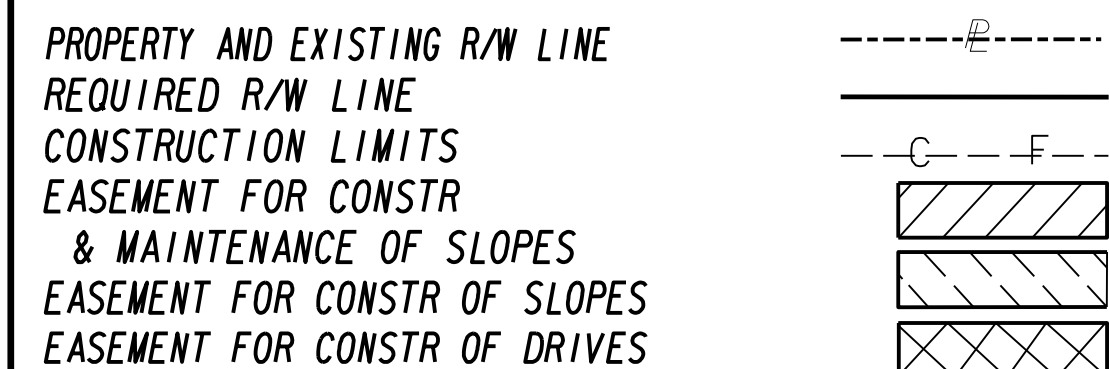
PNT	OFFSET/	DIST	BEARING	ALIGNMENT
DE10132	26.07 R	19+08.59		Pinehill Drive Baseline
		15.90	S 77°17'20.2" E	
DE10108	26.05 R	19+24.49		Pinehill Drive Baseline
		26.38	S 12°38'16.6" W	
DE10109	52.43 R	19+24.55		Pinehill Drive Baseline
		16.11	N 77°13'17.3" W	
DE10130	52.43 R	19+08.44		Pinehill Drive Baseline
		26.37	N 13°06'14.9" E	
DE10132	26.07 R	19+08.59		Pinehill Drive Baseline

REQD EASMT = 422.19 SF
REQD EASMT = 0.010 ACRES

PAR 22 TESMT REQ'D TEMP. EASMT. DE47

PNT	OFFSET/	STATION/	ALIGNMENT
DE10130	52.43 R	19+08.44	Pinehill Drive Baseline
DE10109	52.43 R	19+24.55	Pinehill Drive Baseline
DE10111	85.49 R	19+24.57	Pinehill Drive Baseline
DE10131	85.50 R	19+08.25	Pinehill Drive Baseline
DE10130	52.43 R	19+08.44	Pinehill Drive Baseline

REQD EASMT AREA = 536.25 SF



DATE	REVISIONS	DATE	REVISIONS

STATE OF GEORGIA
DEPARTMENT OF TRANSPORTATION
RIGHT OF WAY MAP

PROJECT NO:
COUNTY:
LAND LOT NO:
LAND DISTRICT:
GMD
DATE SH OF

DRAWING No.
60-0007